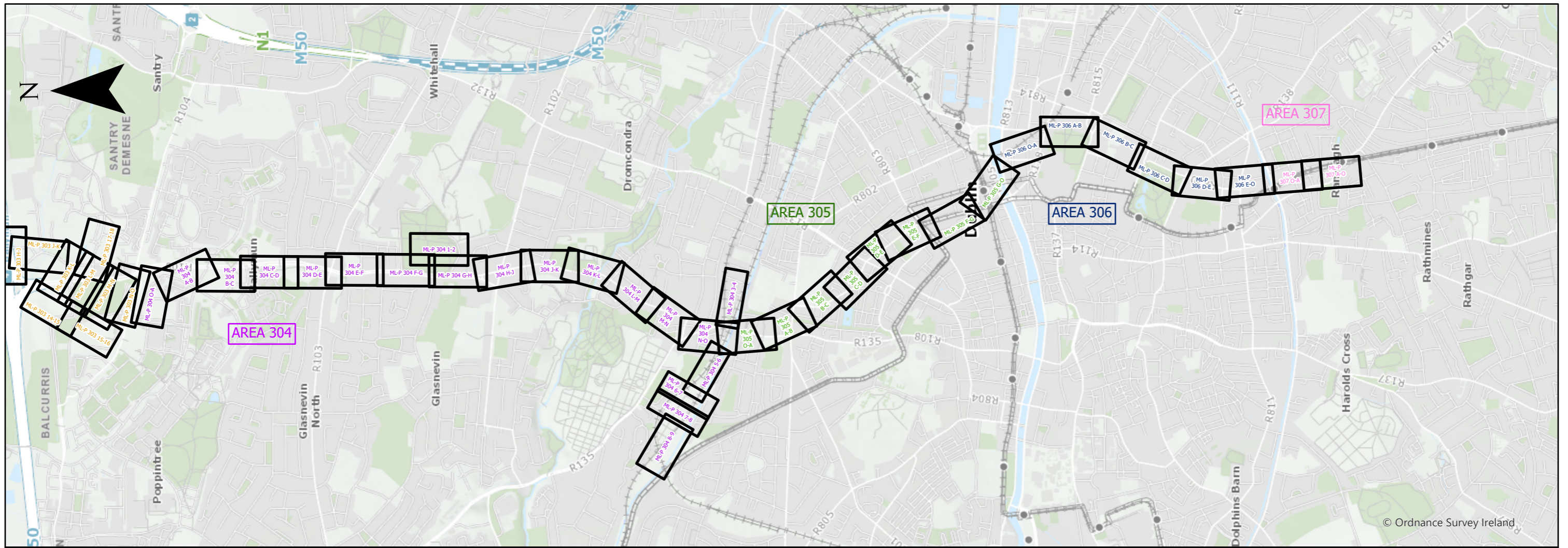




Estuary to Charlemont
Plans of Proposed Railway Works
Property Details
Dublin City Council
AREA ML304 – ML307
Balbutcher Lane to Ranelagh Road
Book 2 of 2



KEY MAP LAYOUT

Area	RO Plan Drawing No.	Internal Drawing No.	Drawing Title
Area 304	ML-P 304 O-A	ML1-JAI-BOR-ROUT_XX-DR-Y-01064	Balbutcher Lane To Balcurris Road
Area 304	ML-P 304 A-B	ML1-JAI-BOR-ROUT_XX-DR-Y-01065	Balcurris Road To Shangan Road
Area 304	ML-P 304 B-C	ML1-JAI-BOR-ROUT_XX-DR-Y-01066	Shangan Road To Gateway Crescent
Area 304	ML-P 304 C-D	ML1-JAI-BOR-ROUT_XX-DR-Y-01067	Gateway Crescent To Ballymun Library
Area 304	ML-P 304 D-E	ML1-JAI-BOR-ROUT_XX-DR-Y-01068	Ballymun Library To Glasnevin Avenue
Area 304	ML-P 304 E-F	ML1-JAI-BOR-ROUT_XX-DR-Y-01069	Glasnevin Avenue To Saint Pappin Road
Area 304	ML-P 304 F-G	ML1-JAI-BOR-ROUT_XX-DR-Y-01070	Saint Pappin Road To Saint Canice's Road
Area 304	ML-P 304 1-2	ML1-JAI-BOR-ROUT_XX-DR-Y-01071	Albert College Park
Area 304	ML-P 304 G-H	ML1-JAI-BOR-ROUT_XX-DR-Y-01072	Saint Canice's Road To Griffith Avenue
Area 304	ML-P 304 H-J	ML1-JAI-BOR-ROUT_XX-DR-Y-01073	Griffith Avenue To Stella Avenue
Area 304	ML-P 304 J-K	ML1-JAI-BOR-ROUT_XX-DR-Y-01074	Saint Mobhi Road
Area 304	ML-P 304 K-L	ML1-JAI-BOR-ROUT_XX-DR-Y-01075	Griffith Park To Botanic Avenue
Area 304	ML-P 304 L-M	ML1-JAI-BOR-ROUT_XX-DR-Y-01076	Botanic Avenue To Cliftonville Road
Area 304	ML-P 304 M-N	ML1-JAI-BOR-ROUT_XX-DR-Y-01077	Cliftonville Road To Prospect Way
Area 304	ML-P 304 N-O	ML1-JAI-BOR-ROUT_XX-DR-Y-01078	Prospect Way To Royal Canal
Area 304	ML-P 304 3-4	ML1-JAI-BOR-ROUT_XX-DR-Y-01079	Whitworth Road
Area 304	ML-P 304 5-6	ML1-JAI-BOR-ROUT_XX-DR-Y-01080	Royal Canal Way (Sheet 1 Of 4)
Area 304	ML-P 304 6-7	ML1-JAI-BOR-ROUT_XX-DR-Y-01081	Royal Canal Way (Sheet 2 Of 4)
Area 304	ML-P 304 7-8	ML1-JAI-BOR-ROUT_XX-DR-Y-01082	Royal Canal Way (Sheet 3 Of 4)
Area 304	ML-P 304 8-9	ML1-JAI-BOR-ROUT_XX-DR-Y-01083	Royal Canal Way (Sheet 4 Of 4)
Area 304	ML-P 305 O-A	ML1-JAI-BOR-ROUT_XX-DR-Y-01084	Royal Canal To Connaught Street

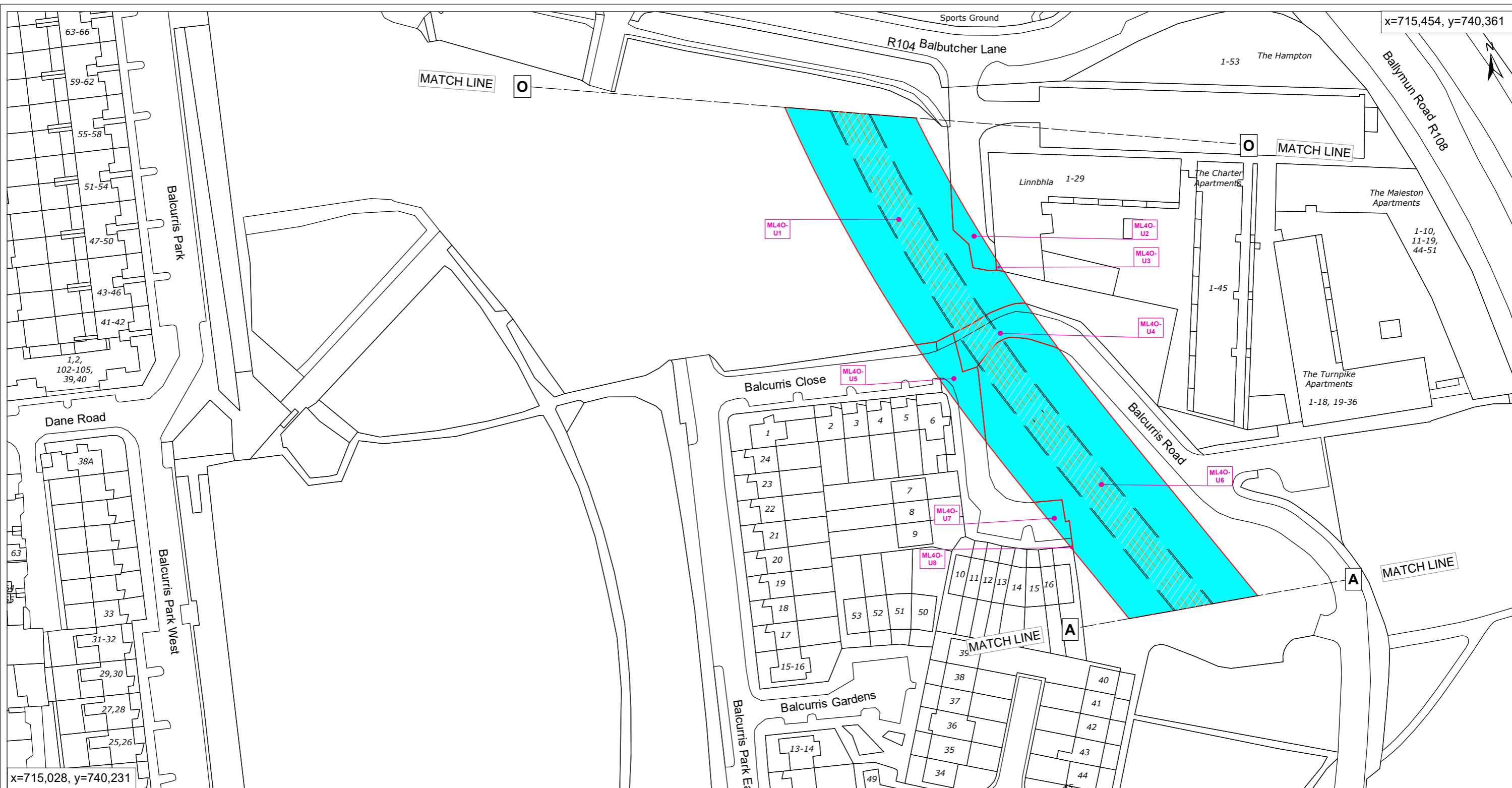
Area	RO Plan Drawing No.	Internal Drawing No.	Drawing Title
Area 305	ML-P 305 A-B	ML1-JAI-BOR-ROUT_XX-DR-Y-01085	Connaught Street To Goldsmith Street
Area 305	ML-P 305 B-C	ML1-JAI-BOR-ROUT_XX-DR-Y-01086	Goldsmith Street To Nelson Street
Area 305	ML-P 305 C-D	ML1-JAI-BOR-ROUT_XX-DR-Y-01087	Nelson Street To Dorset Street Upper
Area 305	ML-P 305 D-E	ML1-JAI-BOR-ROUT_XX-DR-Y-01088	Dorset Street Upper To Gardiner Row
Area 305	ML-P 305 E-F	ML1-JAI-BOR-ROUT_XX-DR-Y-01089	Gardiner Row To Parnell Street
Area 305	ML-P 305 F-G	ML1-JAI-BOR-ROUT_XX-DR-Y-01090	Parnell Street To GPO Buildings
Area 305	ML-P 305 G-O	ML1-JAI-BOR-ROUT_XX-DR-Y-01091	GPO Buildings To Burgh Quay
Area 306	ML-P 306 O-A	ML1-JAI-BOR-ROUT_XX-DR-Y-01092	Burgh Quay To Pearse Street
Area 306	ML-P 306 A-B	ML1-JAI-BOR-ROUT_XX-DR-Y-01093	Pearse Street To Leinster Street South
Area 306	ML-P 306 B-C	ML1-JAI-BOR-ROUT_XX-DR-Y-01094	Leinster Street South To Saint Stephen's Green
Area 306	ML-P 306 C-D	ML1-JAI-BOR-ROUT_XX-DR-Y-01095	Saint Stephen's Green
Area 306	ML-P 306 D-E	ML1-JAI-BOR-ROUT_XX-DR-Y-01096	Saint Stephen's Green To Hatch Street Lower
Area 306	ML-P 306 E-O	ML1-JAI-BOR-ROUT_XX-DR-Y-01097	Hatch Street Lower To Grande Parade
Area 307	ML-P 307 O-A	ML1-JAI-BOR-ROUT_XX-DR-Y-01098	Grande Parade To Northbrook Road
Area 307	ML-P 307 A-D	ML1-JAI-BOR-ROUT_XX-DR-Y-01099	Northbrook Road To Ranelagh Road

RAILWAY WORKS - METROLINK

**PROPERTY DETAILS
DUBLIN CITY COUNCIL AREA
BOOK 2 OF 2 (AREA ML304 TO ML307)
BALBUTCHER LANE TO RANELAGH ROAD**



© National Roads Authority (NRA) 1994-2022. This drawing is confidential and the copyright in it is owned by NRA. This drawing must not be either loaned, copied or otherwise reproduced in whole or in part or used for any purpose without the prior permission of NRA. Transport Infrastructure Ireland (TII) is an operational name of the National Roads Authority. © Ordnance Survey Ireland 2022/ OSi_NMA_273. All elevations are in metres and relate to OSi Geoid Model (OSGM02) Malin Head as defined by existing Project Control. All Co-ordinates are in Irish Transverse Mercator Grid (ITM) as defined by OSi active GPS station Tallaght College (TLLG).



x=715,028, y=740,231

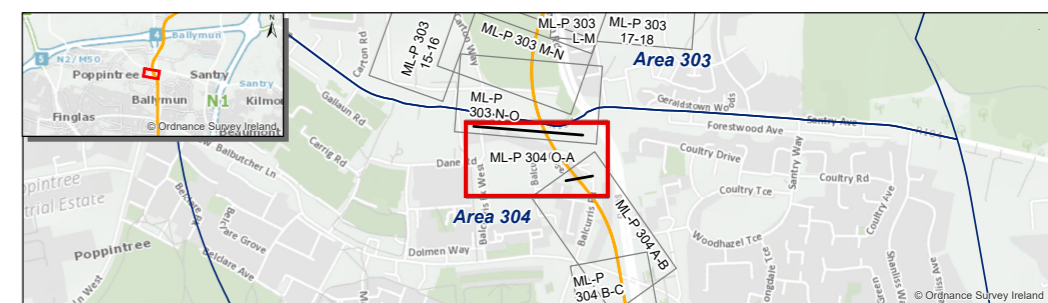
x=715,454, y=740,361

LOCATION PLAN
Map Scale: 1:1000 @ A3

© National Roads Authority (NRA) 1994-2022. This drawing is confidential and the copyright in it is owned by NRA. This drawing must not be either loaned, copied or otherwise reproduced in whole or in part or used for any purpose without the prior permission of NRA. Transport Infrastructure Ireland (TII) is an operational name of the National Roads Authority.

© Bluesky International Ltd. © Ordnance Survey Ireland 2022/ OSi_NMA_273. All elevations are in metres and relate to OSi Geoid Model (OSGM02) Malin Head as defined by existing Project Control. All Co-ordinates are in Irish Transverse Mercator Grid (ITM) as defined by OSi active GPS station Tallaght College (TLLG).

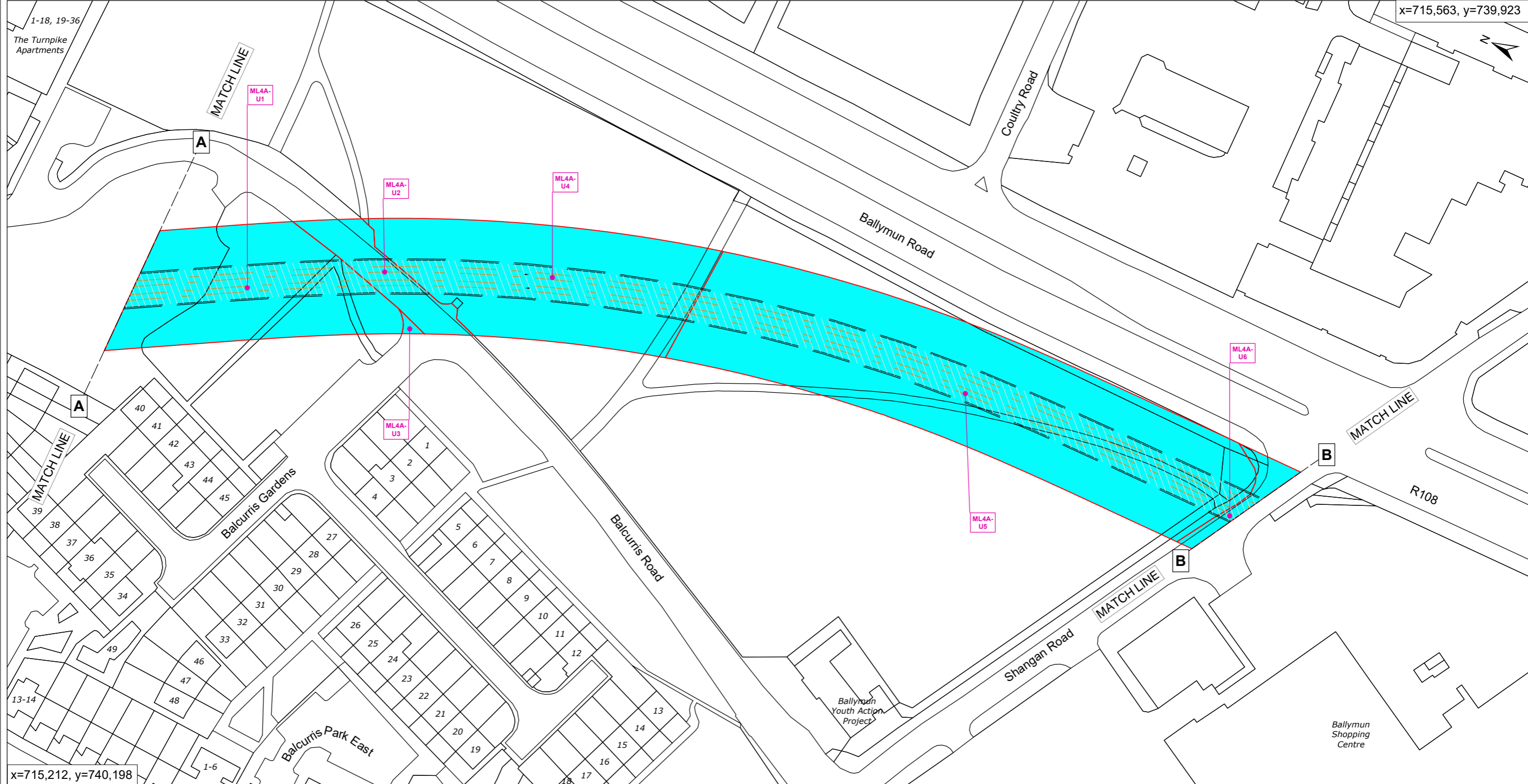
DRAWING LEGEND	
	LAND TAKE REFERENCE NUMBER EXTENT OF PROPOSED ACQUISITION OF LAND
	LAND TAKE REFERENCE NUMBER EXTENT OF PROPOSED ACQUISITION OF SUBSTRATUM LAND
	WAYLEAVE REFERENCE NUMBER EXTENT OF WAYLEAVE / RIGHT OF WAY TO BE ACQUIRED / EXTINGUISHED
	TEMPORARY SITE REFERENCE NUMBER EXTENT OF PROPOSED TEMPORARY SITE
	POSITION OF METRO RAIL TRACKS
	POSITION OF METRO RAIL TRACKS (UNDERGROUND)
	EXTENT OF METRO TUNNEL
	EXISTING BASEMENT REFERENCE NUMBER EXISTING LIGHTWELL (MAY BE AFFECTED OR ACQUIRED) EXISTING BUILDING FACADE EDGE OF EXISTING PAVEMENT
	EXISTING BASEMENT BENEATH - MAY BE AFFECTED OR ACQUIRED (EXACT EXTENT OF BASEMENTS TO BE CLARIFIED)



REVISION	DATE	MODIFICATION	STATUS	STATE
P03	04/08/2022		Draft	Published

TITLE: **RAILWAY WORKS
METROLINK - PROPERTY DETAILS
BALBUTCHER LANE TO BALCURRIS ROAD**

DRAWING NUMBER: ML1-JAI-BOR-ROUT_XX-DR-Y-01064		
DRAWN: TW	CHECKED: MM	APPROVED: PB
SCALE: 1:1000 @ A3	REVIEWED: AS	
AREA NUMBER: 304	PLAN NUMBER: ML-P 304 O-A	SUBJECT: PROPERTY



x=715,212, y=740,198

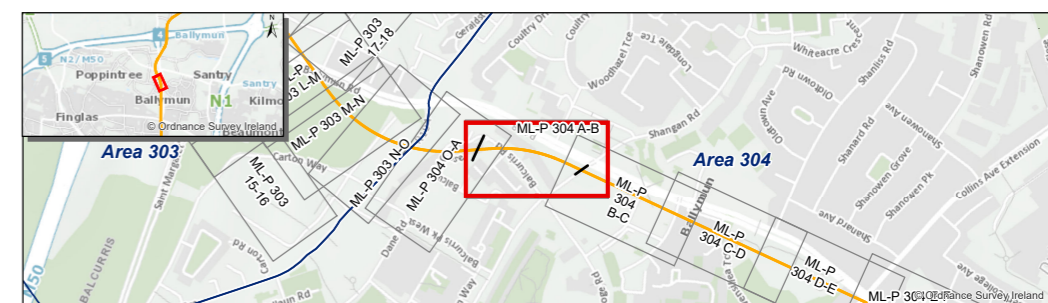
x=715,563, y=739,923

LOCATION PLAN
Map Scale: 1:1000 @ A3

© National Roads Authority (NRA) 1994-2022. This drawing is confidential and the copyright in it is owned by NRA. This drawing must not be either loaned, copied or otherwise reproduced in whole or in part or used for any purpose without the prior permission of NRA. Transport Infrastructure Ireland (TII) is an operational name of the National Roads Authority.

© Bluesky International Ltd. © Ordnance Survey Ireland 2022/ OSi_NMA_273. All elevations are in metres and relate to OSi Geoid Model (OSGM02) Malin Head as defined by existing Project Control. All Co-ordinates are in Irish Transverse Mercator Grid (ITM) as defined by OSi active GPS station Tallaght College (TLLG).

DRAWING LEGEND	
	LAND TAKE REFERENCE NUMBER EXTENT OF PROPOSED ACQUISITION OF LAND
	LAND TAKE REFERENCE NUMBER EXTENT OF PROPOSED ACQUISITION OF SUBSTRATUM LAND
	WAYLEAVE REFERENCE NUMBER EXTENT OF WAYLEAVE / RIGHT OF WAY TO BE ACQUIRED / EXTINGUISHED
	TEMPORARY SITE REFERENCE NUMBER EXTENT OF PROPOSED TEMPORARY SITE
	POSITION OF METRO RAIL TRACKS
	POSITION OF METRO RAIL TRACKS (UNDERGROUND)
	EXTENT OF METRO TUNNEL
	EXISTING BASEMENT REFERENCE NUMBER
	EXISTING LIGHTWELL (MAY BE AFFECTED OR ACQUIRED)
	EXISTING BUILDING FACADE
	EDGE OF EXISTING PAVEMENT
	EXISTING BASEMENT BENEATH - MAY BE AFFECTED OR ACQUIRED (EXACT EXTENT OF BASEMENTS TO BE CLARIFIED)



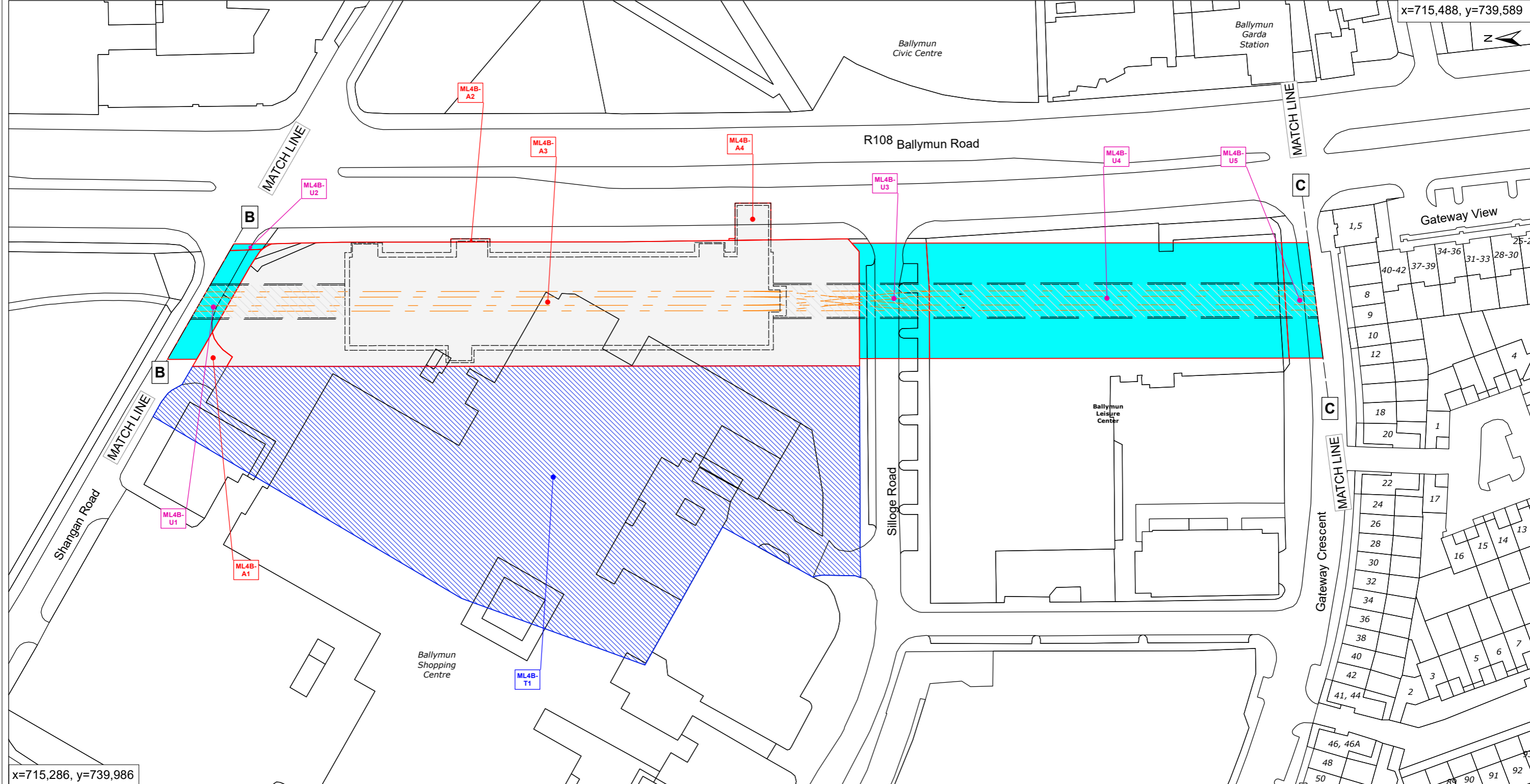
REVISION	DATE	MODIFICATION	STATUS	STATE
P03	04/08/2022		Draft	Published

TITLE:
RAILWAY WORKS
METROLINK - PROPERTY DETAILS
BALCURRIS ROAD TO SHANGAN ROAD

DRAWING NUMBER: ML1-JAI-BOR-ROUT_XX-DR-Y-01065

DRAWN: TW	CHECKED: MM	APPROVED: PB
SCALE: 1:1000 @ A3	REVIEWED: AS	
AREA NUMBER: 304	PLAN NUMBER: ML-P 304 A-B	SUBJECT: PROPERTY

x=715,488, y=739,589



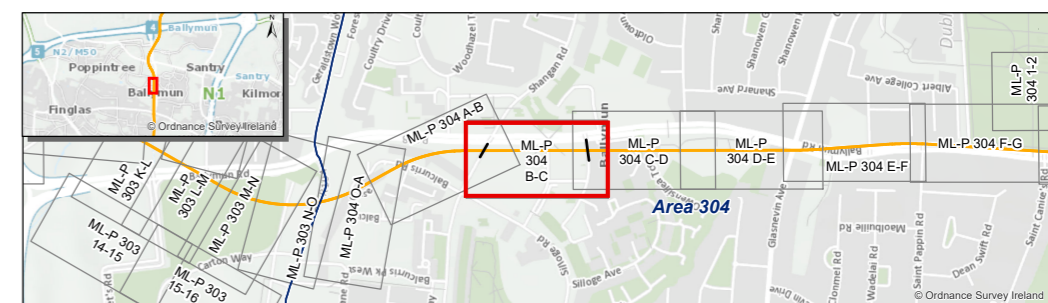
x=715,286, y=739,986

LOCATION PLAN
Map Scale: 1:1000 @ A3

© National Roads Authority (NRA) 1994-2022. This drawing is confidential and the copyright in it is owned by NRA. This drawing must not be either loaned, copied or otherwise reproduced in whole or in part or used for any purpose without the prior permission of NRA.
Transport Infrastructure Ireland (TII) is an operational name of the National Roads Authority.

© Bluesky International Ltd. © Ordnance Survey Ireland 2022/ OSi_NMA_273. All elevations are in metres and relate to OSi Geoid Model (OSGM02) Malin Head as defined by existing Project Control. All Co-ordinates are in Irish Transverse Mercator Grid (ITM) as defined by OSi active GPS station Tallaght College (TLLG).

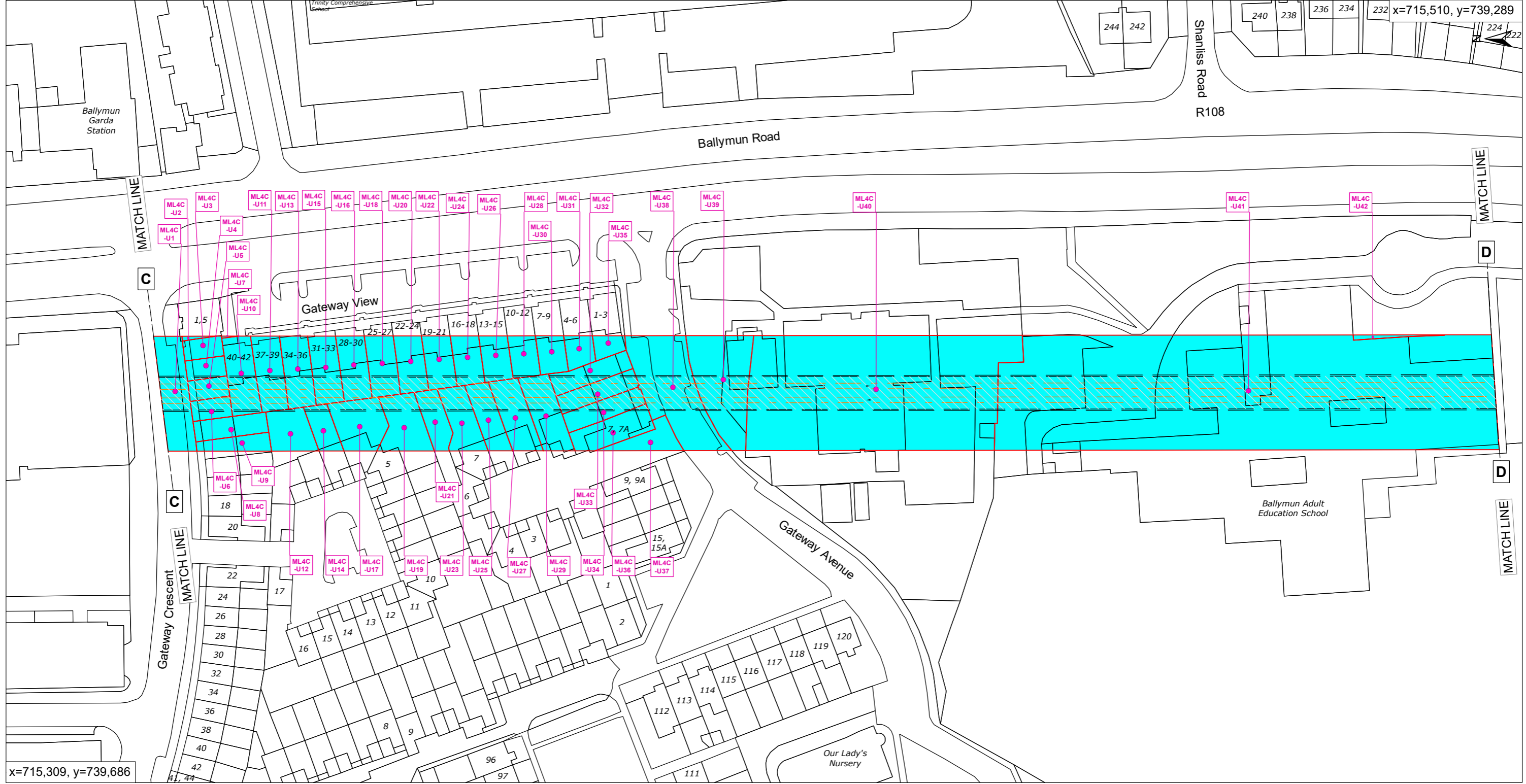
DRAWING LEGEND	
	LAND TAKE REFERENCE NUMBER EXTENT OF PROPOSED ACQUISITION OF LAND
	LAND TAKE REFERENCE NUMBER EXTENT OF PROPOSED ACQUISITION OF SUBSTRATUM LAND
	WAYLEAVE REFERENCE NUMBER EXTENT OF WAYLEAVE / RIGHT OF WAY TO BE ACQUIRED / EXTINGUISHED
	TEMPORARY SITE REFERENCE NUMBER EXTENT OF PROPOSED TEMPORARY SITE
	POSITION OF METRO RAIL TRACKS
	POSITION OF METRO RAIL TRACKS (UNDERGROUND)
	EXTENT OF METRO TUNNEL
	EXISTING BASEMENT REFERENCE NUMBER
	EXISTING LIGHTWELL (MAY BE AFFECTED OR ACQUIRED)
	EXISTING BUILDING FACADE
	EDGE OF EXISTING PAVEMENT
	EXISTING BASEMENT BENEATH - MAY BE AFFECTED OR ACQUIRED (EXACT EXTENT OF BASEMENTS TO BE CLARIFIED)



REVISION	DATE	MODIFICATION	STATUS	STATE
P03	04/08/2022		Draft	Published

TITLE: **RAILWAY WORKS
METROLINK - PROPERTY DETAILS
SHANGAN ROAD TO GATEWAY CRESCENT**

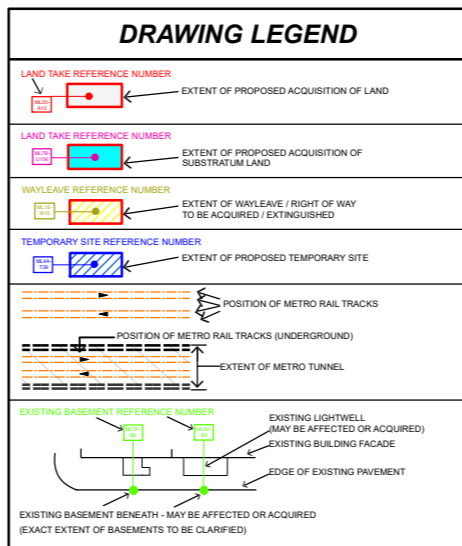
DRAWING NUMBER: ML1-JAI-BOR-ROUT_XX-DR-Y-01066		
DRAWN: TW	CHECKED: MM	APPROVED: PB
SCALE: 1:1000 @ A3	REVIEWED: AS	
AREA NUMBER: 304	PLAN NUMBER: ML-P 304 B-C	SUBJECT: PROPERTY



LOCATION PLAN
Map Scale: 1:1000 @ A3

© National Roads Authority (NRA) 1994-2022. This drawing is confidential and the copyright in it is owned by NRA. This drawing must not be either loaned, copied or otherwise reproduced in whole or in part or used for any purpose without the prior permission of NRA. Transport Infrastructure Ireland (TII) is an operational name of the National Roads Authority.

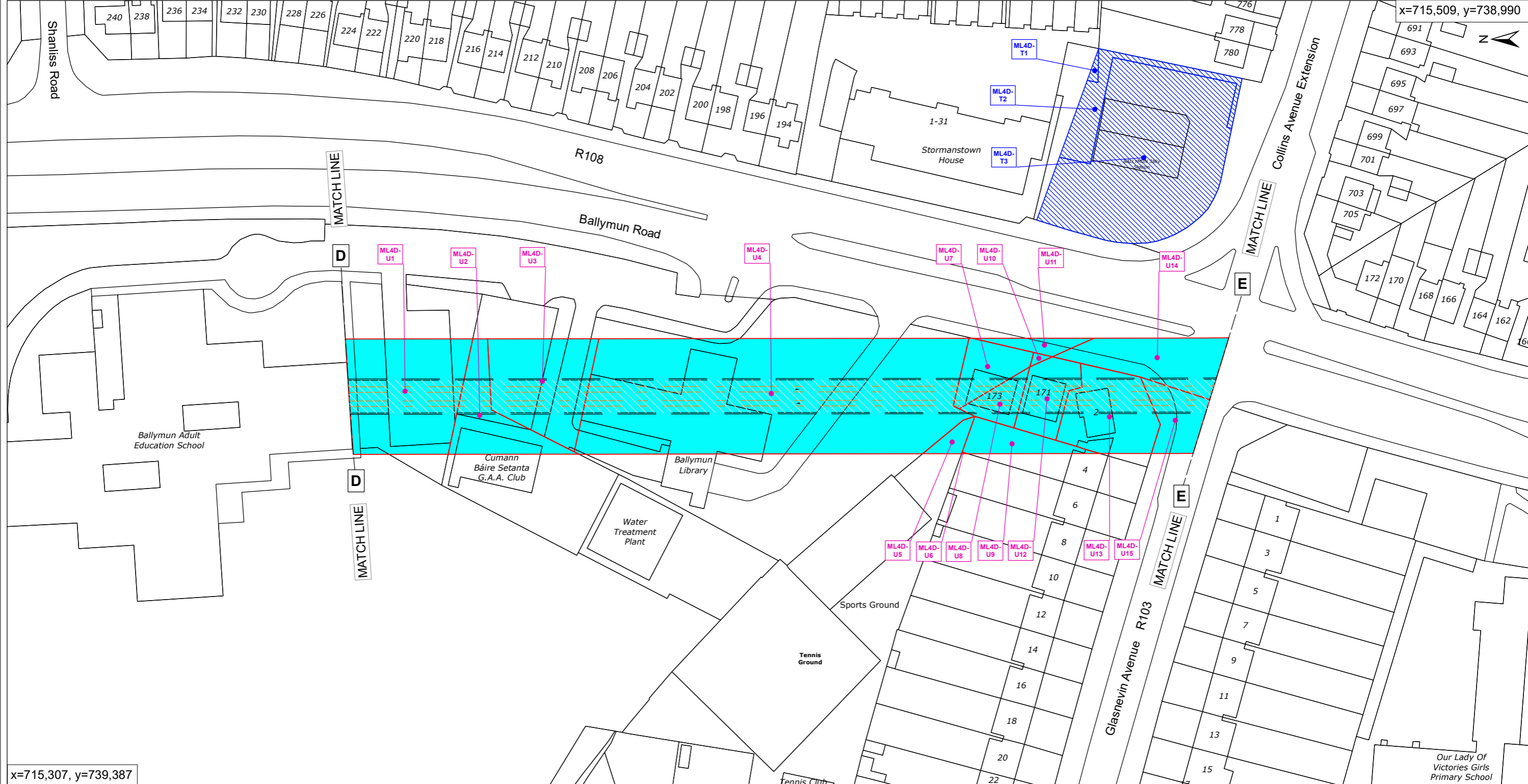
© Bluesky International Ltd. © Ordnance Survey Ireland 2022/ OSi_NMA_273. All elevations are in metres and relate to OSi Geoid Model (OSGM02) Malin Head as defined by existing Project Control. All Co-ordinates are in Irish Transverse Mercator Grid (ITM) as defined by OSi active GPS station Tallaght College (TLLG).



REVISION	DATE	MODIFICATION	STATUS	STATE
P03	04/08/2022		Draft	Published

**RAILWAY WORKS
METROLINK - PROPERTY DETAILS
GATEWAY CRESCENT TO BALLYMUN LIBRARY**

DRAWING NUMBER: ML1-JAI-BOR-ROUT_XX-DR-Y-01067	
DRAWN: TW	CHECKED: MM
SCALE: 1:1000 @ A3	REVIEWED: AS
AREA NUMBER: 304	PLAN NUMBER: ML-P 304 C-D
	SUBJECT: PROPERTY
	APPROVED: PB



x=715,307, y=739,387

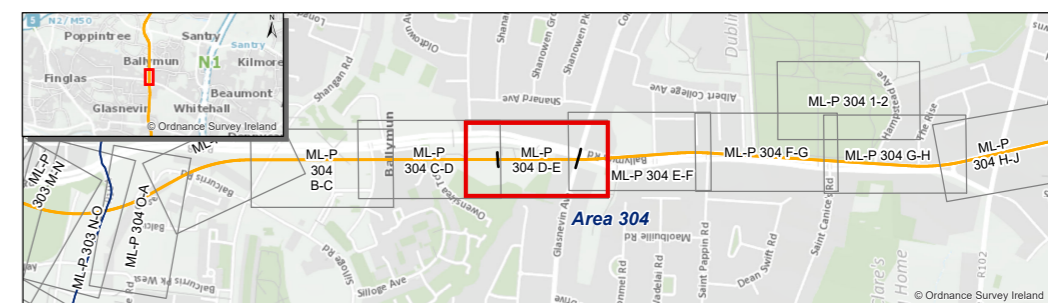
x=715,509, y=738,990

LOCATION PLAN
Map Scale: 1:1000 @ A3

© National Roads Authority (NRA) 1994-2022. This drawing is confidential and the copyright in it is owned by NRA. This drawing must not be either loaned, copied or otherwise reproduced in whole or in part or used for any purpose without the prior permission of NRA. Transport Infrastructure Ireland (TII) is an operational name of the National Roads Authority.

© Bluesky International Ltd. © Ordnance Survey Ireland 2022/ OSi_NMA_273. All elevations are in metres and relate to OSi Geoid Model (OSGM02) Malin Head as defined by existing Project Control. All Co-ordinates are in Irish Transverse Mercator Grid (ITM) as defined by OSi active GPS station Tallaght College (TLLG).

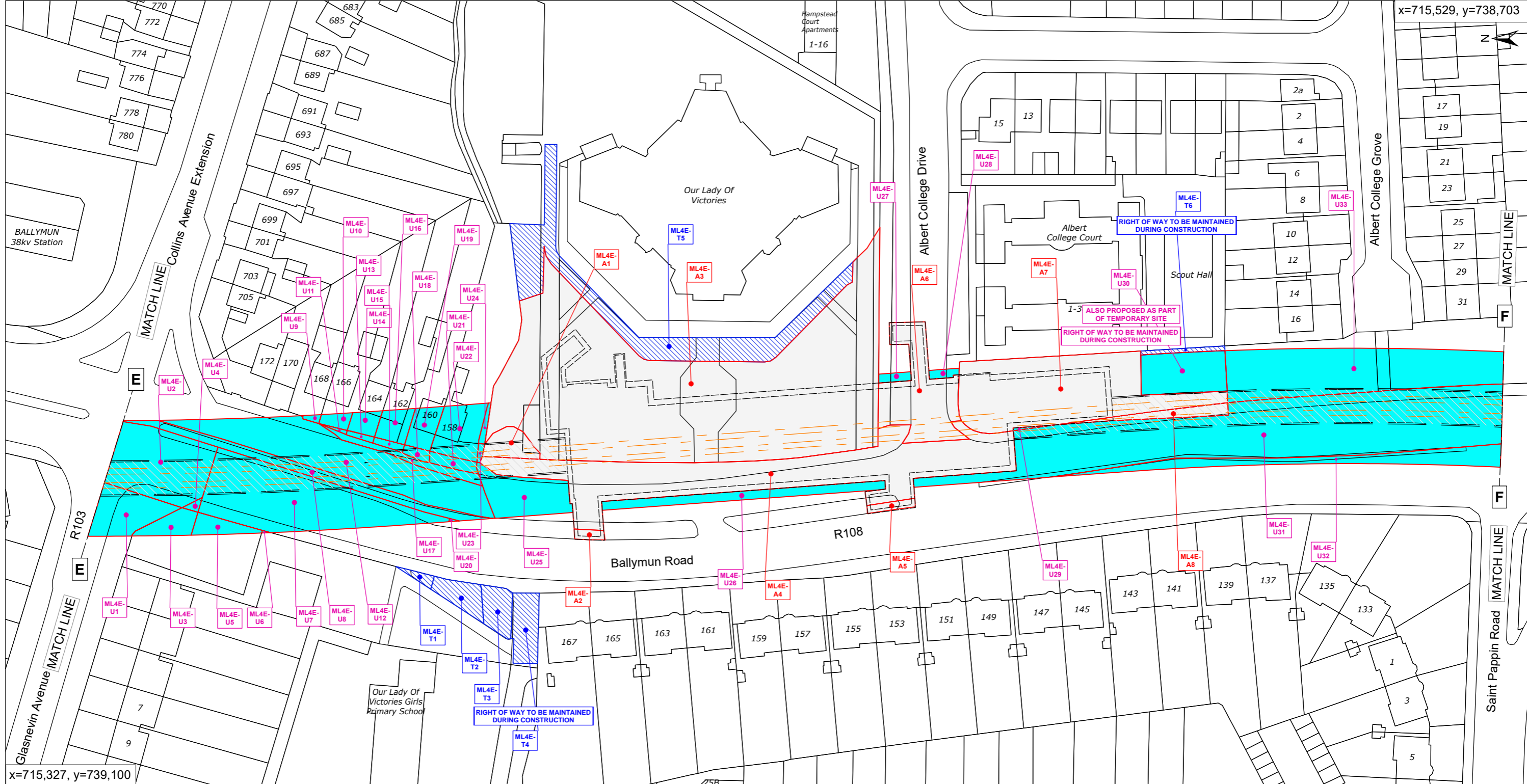
DRAWING LEGEND	
	LAND TAKE REFERENCE NUMBER EXTENT OF PROPOSED ACQUISITION OF LAND
	LAND TAKE REFERENCE NUMBER EXTENT OF PROPOSED ACQUISITION OF SUBSTRATUM LAND
	WAYLEAVE REFERENCE NUMBER EXTENT OF WAYLEAVE / RIGHT OF WAY TO BE ACQUIRED / EXTINGUISHED
	TEMPORARY SITE REFERENCE NUMBER EXTENT OF PROPOSED TEMPORARY SITE
	POSITION OF METRO RAIL TRACKS
	POSITION OF METRO RAIL TRACKS (UNDERGROUND)
	EXTENT OF METRO TUNNEL
	EXISTING BASEMENT REFERENCE NUMBER EXISTING LIGHTWELL (MAY BE AFFECTED OR ACQUIRED) EXISTING BUILDING FACADE
	EDGE OF EXISTING PAVEMENT
	EXISTING BASEMENT BENEATH - MAY BE AFFECTED OR ACQUIRED (EXACT EXTENT OF BASEMENTS TO BE CLARIFIED)



REVISION	DATE	MODIFICATION	STATUS	STATE
P03	04/08/2022		Draft	Published

TITLE: **RAILWAY WORKS
METROLINK - PROPERTY DETAILS
BALLYMUN LIBRARY TO GLASNEVIN AVENUE**

DRAWING NUMBER: ML1-JAI-BOR-ROUT_XX-DR-Y-01068		
DRAWN: TW	CHECKED: MM	APPROVED: PB
SCALE: 1:1000 @ A3	REVIEWED: AS	
AREA NUMBER: 304	PLAN NUMBER: ML-P 304 D-E	SUBJECT: PROPERTY



x=715,327, y=739,100

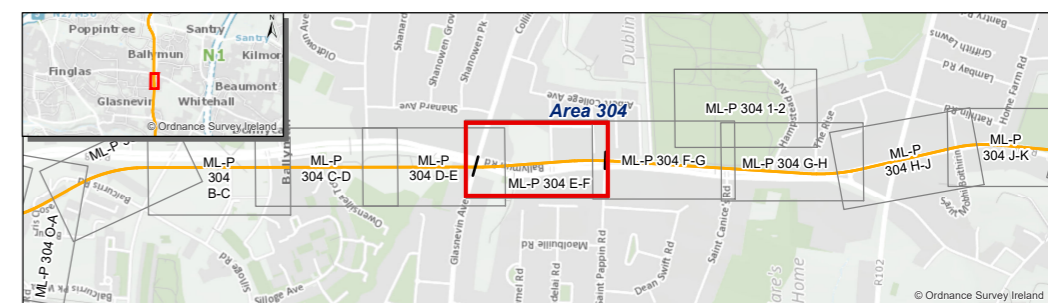
x=715,529, y=738,703

LOCATION PLAN
Map Scale: 1:1000 @ A3

© National Roads Authority (NRA) 1994-2022. This drawing is confidential and the copyright in it is owned by NRA. This drawing must not be either loaned, copied or otherwise reproduced in whole or in part or used for any purpose without the prior permission of NRA. Transport Infrastructure Ireland (TII) is an operational name of the National Roads Authority.

© Bluesky International Ltd. © Ordnance Survey Ireland 2022/ OSi_NMA_273. All elevations are in metres and relate to OSi Geoid Model (OSGM02) Malin Head as defined by existing Project Control. All Co-ordinates are in Irish Transverse Mercator Grid (ITM) as defined by OSi active GPS station Tallaght College (TLLG).

DRAWING LEGEND	
	LAND TAKE REFERENCE NUMBER EXTENT OF PROPOSED ACQUISITION OF LAND
	LAND TAKE REFERENCE NUMBER EXTENT OF PROPOSED ACQUISITION OF SUBSTRATUM LAND
	WAYLEAVE REFERENCE NUMBER EXTENT OF WAYLEAVE / RIGHT OF WAY TO BE ACQUIRED / EXTINGUISHED
	TEMPORARY SITE REFERENCE NUMBER EXTENT OF PROPOSED TEMPORARY SITE
	POSITION OF METRO RAIL TRACKS
	POSITION OF METRO RAIL TRACKS (UNDERGROUND)
	EXTENT OF METRO TUNNEL
	EXISTING BASEMENT REFERENCE NUMBER EXISTING LIGHTWELL (MAY BE AFFECTED OR ACQUIRED) EXISTING BUILDING FACADE
	EDGE OF EXISTING PAVEMENT
	EXISTING BASEMENT BENEATH - MAY BE AFFECTED OR ACQUIRED (EXACT EXTENT OF BASEMENTS TO BE CLARIFIED)

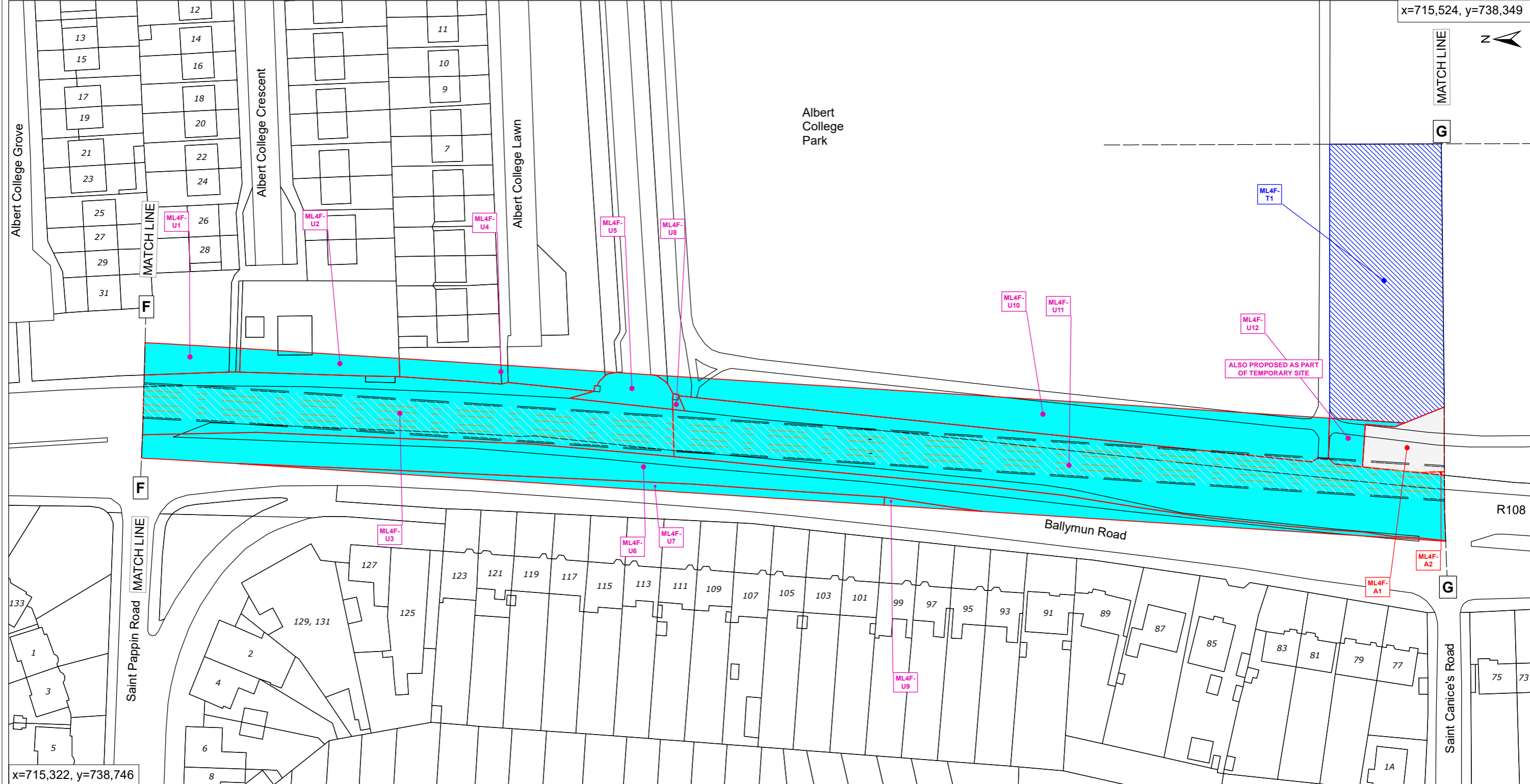


REVISION	DATE	MODIFICATION	STATUS	STATE
P03	04/08/2022		Draft	Published

TITLE: **RAILWAY WORKS METROLINK - PROPERTY DETAILS GLASNEVIN AVENUE TO SAINT PAPPIN ROAD**

DRAWING NUMBER: ML1-JAI-BOR-ROUT_XX-DR-Y-01069		
DRAWN: TW	CHECKED: MM	APPROVED: PB
SCALE: 1:1000 @ A3	REVIEWED: AS	
AREA NUMBER: 304	PLAN NUMBER: ML-P 304 E-F	SUBJECT: PROPERTY

x=715,524, y=738,349

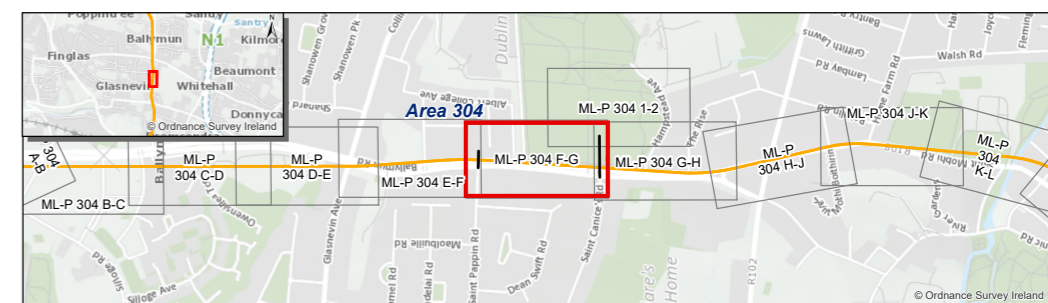
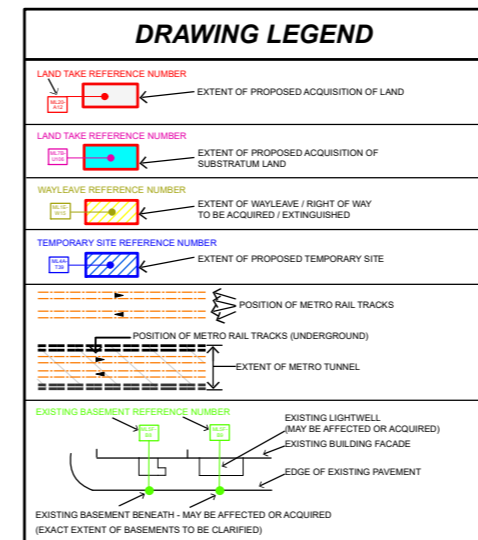


x=715,322, y=738,746

LOCATION PLAN
 Map Scale: 1:1000 @ A3

© National Roads Authority (NRA) 1994-2022. This drawing is confidential and the copyright in it is owned by NRA. This drawing must not be either loaned, copied or otherwise reproduced in whole or in part or used for any purpose without the prior permission of NRA.
 Transport Infrastructure Ireland (TII) is an operational name of the National Roads Authority.

© Bluesky International Ltd. © Ordnance Survey Ireland 2022/ OSi_NMA_273. All elevations are in metres and relate to OSi Geoid Model (OSGM02) Malin Head as defined by existing Project Control. All Co-ordinates are in Irish Transverse Mercator Grid (ITM) as defined by OSi active GPS station Tallaght College (TLLG).



REVISION	DATE	MODIFICATION	STATUS	STATE
P03	04/08/2022		Draft	Published

TII **METROLINK** **JACOBS IDOM**

TITLE: **RAILWAY WORKS METROLINK - PROPERTY DETAILS SAINT PAPPIN ROAD TO SAINT CANICE'S ROAD**

DRAWING NUMBER: ML1-JAI-BOR-ROUT_XX-DR-Y-01070

DRAWN: TW	CHECKED: MM	APPROVED: PB
SCALE: 1:1000 @ A3	REVIEWED: AS	
AREA NUMBER: 304	PLAN NUMBER: ML-P 304 F-G	SUBJECT: PROPERTY

x=715,667, y=738,119



MATCH LINE 2

MATCH LINE 2

Albert College Park

Hampstead Avenue

ML41-T1

MATCH LINE 1

MATCH LINE 1

x=715,465, y=738,516

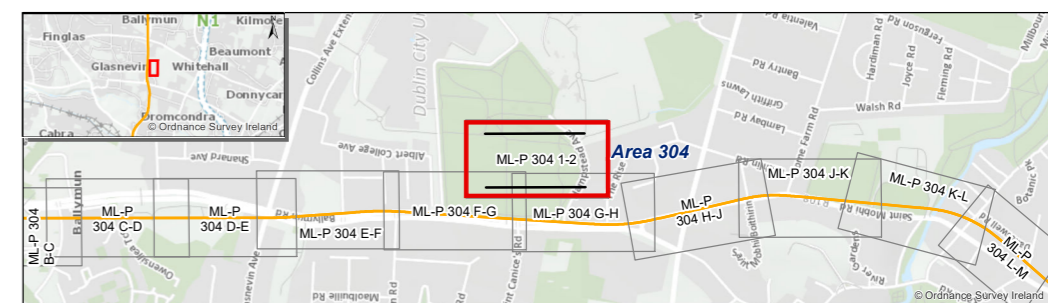
LOCATION PLAN
Map Scale: 1:1000 @ A3

© National Roads Authority (NRA) 1994-2022. This drawing is confidential and the copyright in it is owned by NRA. This drawing must not be either loaned, copied or otherwise reproduced in whole or in part or used for any purpose without the prior permission of NRA. Transport Infrastructure Ireland (TII) is an operational name of the National Roads Authority.

© Bluesky International Ltd. © Ordnance Survey Ireland 2022/ OSi_NMA_273. All elevations are in metres and relate to OSi Geoid Model (OSGM02) Malin Head as defined by existing Project Control. All Co-ordinates are in Irish Transverse Mercator Grid (ITM) as defined by OSi active GPS station Tallaght College (TLLG).

DRAWING LEGEND

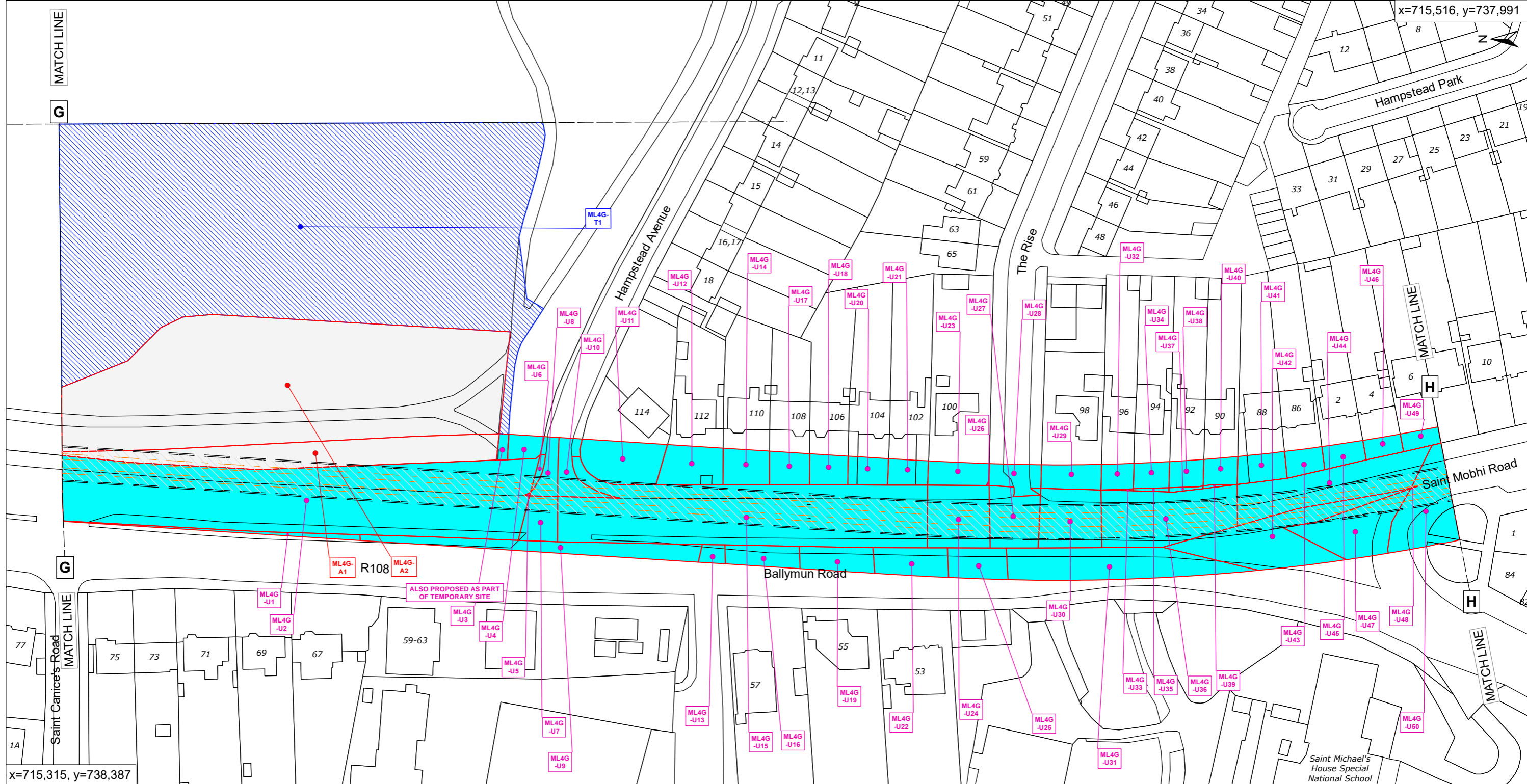
	LAND TAKE REFERENCE NUMBER	EXTENT OF PROPOSED ACQUISITION OF LAND
	LAND TAKE REFERENCE NUMBER	EXTENT OF PROPOSED ACQUISITION OF SUBSTRATUM LAND
	WAYLEAVE REFERENCE NUMBER	EXTENT OF WAYLEAVE / RIGHT OF WAY TO BE ACQUIRED / EXTINGUISHED
	TEMPORARY SITE REFERENCE NUMBER	EXTENT OF PROPOSED TEMPORARY SITE
		POSITION OF METRO RAIL TRACKS
		POSITION OF METRO RAIL TRACKS (UNDERGROUND)
		EXTENT OF METRO TUNNEL
	EXISTING BASEMENT REFERENCE NUMBER	EXISTING LIGHTWELL (MAY BE AFFECTED OR ACQUIRED)
		EXISTING BUILDING FACADE
		EDGE OF EXISTING PAVEMENT
		EXISTING BASEMENT BENEATH - MAY BE AFFECTED OR ACQUIRED (EXACT EXTENT OF BASEMENTS TO BE CLARIFIED)



REVISION	DATE	MODIFICATION	STATUS	STATE
P03	04/08/2022		Draft	Published

**RAILWAY WORKS
METROLINK - PROPERTY DETAILS
ALBERT COLLEGE PARK**

DRAWING NUMBER: ML1-JAI-BOR-ROUT_XX-DR-Y-01071	
DRAWN: TW	CHECKED: MM
SCALE: 1:1000 @ A3	REVIEWED: AS
AREA NUMBER: 304	PLAN NUMBER: ML-P 304 1-2
	APPROVED: PB
	SUBJECT: PROPERTY



x=715,315, y=738,387

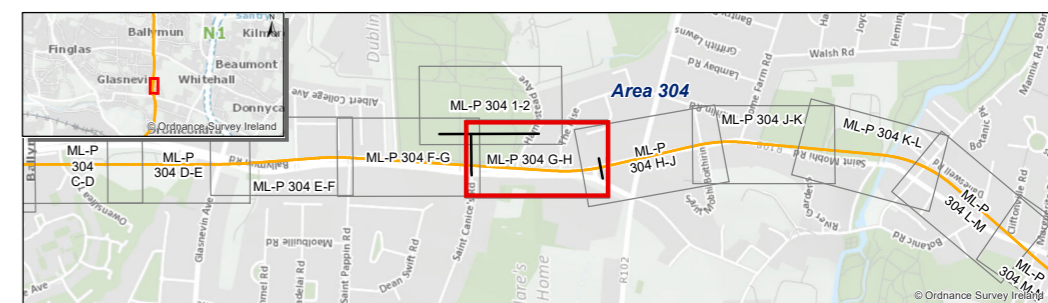
x=715,516, y=737,991

LOCATION PLAN
Map Scale: 1:1000 @ A3

© National Roads Authority (NRA) 1994-2022. This drawing is confidential and the copyright in it is owned by NRA. This drawing must not be either loaned, copied or otherwise reproduced in whole or in part or used for any purpose without the prior permission of NRA. Transport Infrastructure Ireland (TII) is an operational name of the National Roads Authority.

© Bluesky International Ltd. © Ordnance Survey Ireland 2022/ OSi_NMA_273. All elevations are in metres and relate to OSi Geoid Model (OSGM02) Malin Head as defined by existing Project Control. All Co-ordinates are in Irish Transverse Mercator Grid (ITM) as defined by OSi active GPS station Tallaght College (TLLG).

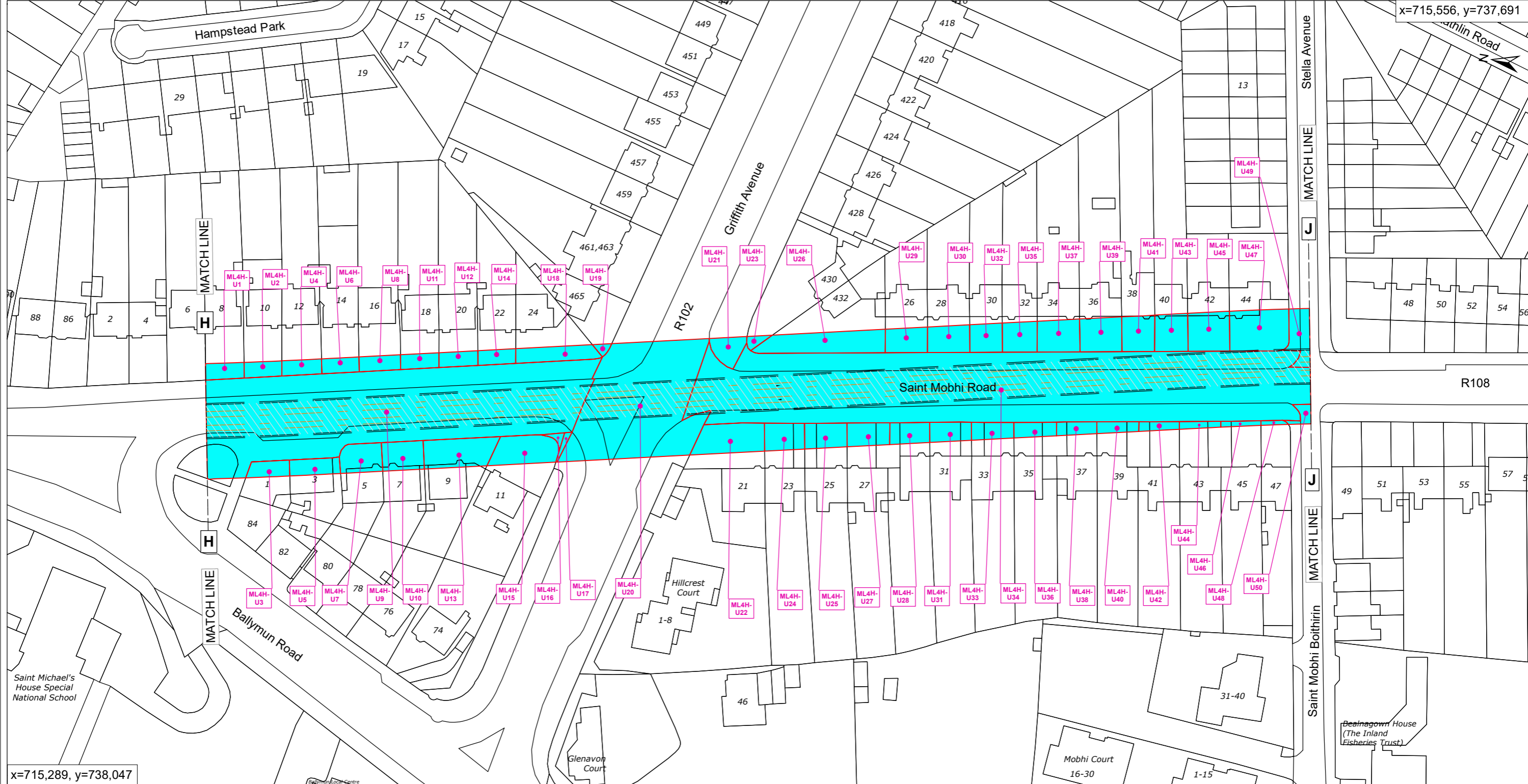
DRAWING LEGEND	
	LAND TAKE REFERENCE NUMBER EXTENT OF PROPOSED ACQUISITION OF LAND
	LAND TAKE REFERENCE NUMBER EXTENT OF PROPOSED ACQUISITION OF SUBSTRATUM LAND
	WAYLEAVE REFERENCE NUMBER EXTENT OF WAYLEAVE / RIGHT OF WAY TO BE ACQUIRED / EXTINGUISHED
	TEMPORARY SITE REFERENCE NUMBER EXTENT OF PROPOSED TEMPORARY SITE
	POSITION OF METRO RAIL TRACKS
	POSITION OF METRO RAIL TRACKS (UNDERGROUND)
	EXTENT OF METRO TUNNEL
	EXISTING BASEMENT REFERENCE NUMBER EXISTING LIGHTWELL (MAY BE AFFECTED OR ACQUIRED) EXISTING BUILDING FACADE
	EDGE OF EXISTING PAVEMENT
	EXISTING BASEMENT BENEATH - MAY BE AFFECTED OR ACQUIRED (EXACT EXTENT OF BASEMENTS TO BE CLARIFIED)



REVISION	DATE	MODIFICATION	STATUS	STATE
P03	04/08/2022		Draft	Published

TITLE: **RAILWAY WORKS
METROLINK - PROPERTY DETAILS
SAINT CANICE'S ROAD TO GRIFFITH AVENUE**

DRAWING NUMBER: ML1-JAI-BOR-ROUT_XX-DR-Y-01072		
DRAWN: TW	CHECKED: MM	APPROVED: PB
SCALE: 1:1000 @ A3	REVIEWED: AS	
AREA NUMBER: 304	PLAN NUMBER: ML-P 304 G-H	SUBJECT: PROPERTY



x=715,289, y=738,047

x=715,556, y=737,691

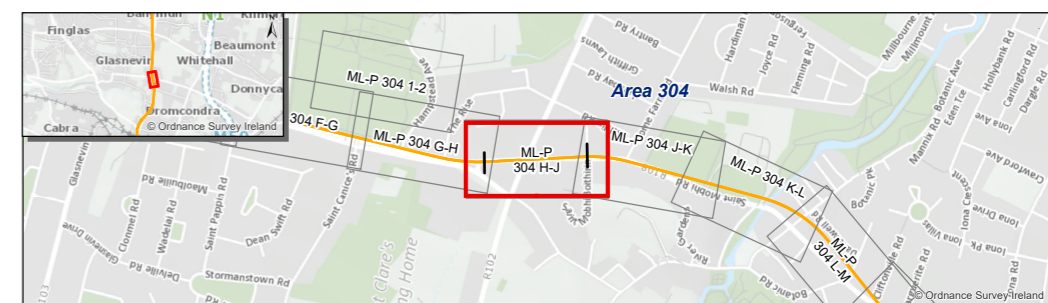
LOCATION PLAN
Map Scale: 1:1000 @ A3

© National Roads Authority (NRA) 1994-2022. This drawing is confidential and the copyright in it is owned by NRA. This drawing must not be either loaned, copied or otherwise reproduced in whole or in part or used for any purpose without the prior permission of NRA. Transport Infrastructure Ireland (TII) is an operational name of the National Roads Authority.

© Bluesky International Ltd. © Ordnance Survey Ireland 2022/ OSi_NMA_273. All elevations are in metres and relate to OSi Geoid Model (OSGM02) Malin Head as defined by existing Project Control. All Co-ordinates are in Irish Transverse Mercator Grid (ITM) as defined by OSi active GPS station Tallaght College (TLLG).

DRAWING LEGEND

- LAND TAKE REFERENCE NUMBER**
EXTENT OF PROPOSED ACQUISITION OF LAND
- LAND TAKE REFERENCE NUMBER**
EXTENT OF PROPOSED ACQUISITION OF SUBSTRATUM LAND
- WAYLEAVE REFERENCE NUMBER**
EXTENT OF WAYLEAVE / RIGHT OF WAY TO BE ACQUIRED / EXTINGUISHED
- TEMPORARY SITE REFERENCE NUMBER**
EXTENT OF PROPOSED TEMPORARY SITE
- POSITION OF METRO RAIL TRACKS**
- POSITION OF METRO RAIL TRACKS (UNDERGROUND)**
- EXTENT OF METRO TUNNEL**
- EXISTING BASEMENT REFERENCE NUMBER**
EXISTING LIGHTWELL (MAY BE AFFECTED OR ACQUIRED)
EXISTING BUILDING FACADE
EDGE OF EXISTING PAVEMENT
EXISTING BASEMENT BENEATH - MAY BE AFFECTED OR ACQUIRED (EXACT EXTENT OF BASEMENTS TO BE CLARIFIED)



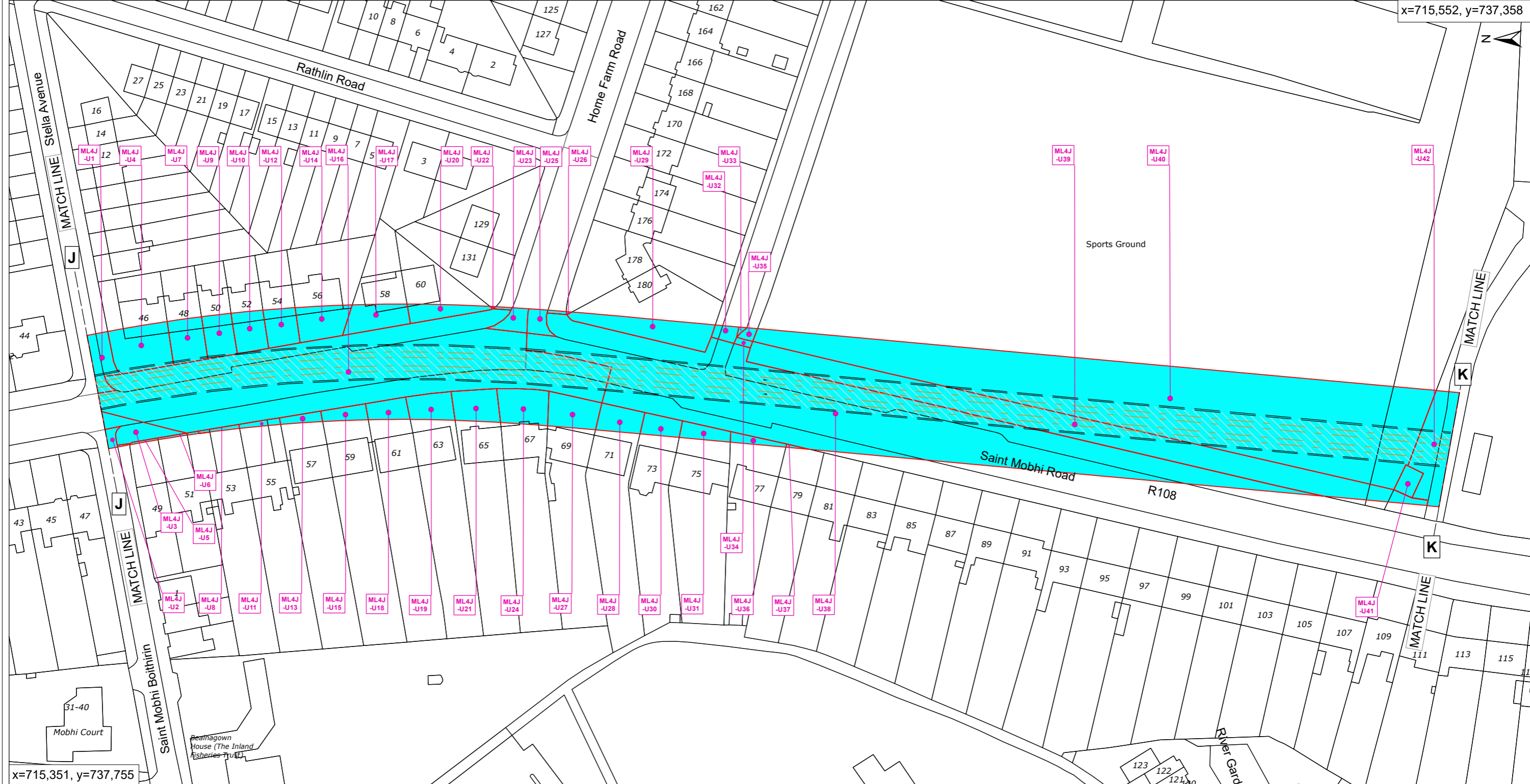
REVISION	DATE	MODIFICATION	STATUS	STATE
P03	04/08/2022		Draft	Published

TII **METROLINK** **JACOBS IDOM**

RAILWAY WORKS
METROLINK - PROPERTY DETAILS
GRIFFITH AVENUE TO STELLA AVENUE

TITLE: ML1-JAI-BOR-ROUT_XX-DR-Y-01073

DRAWING NUMBER: 304	CHECKED: MM	APPROVED: PB
SCALE: 1:1000 @ A3	REVIEWED: AS	
AREA NUMBER: 304	PLAN NUMBER: ML-P 304 H-J	SUBJECT: PROPERTY

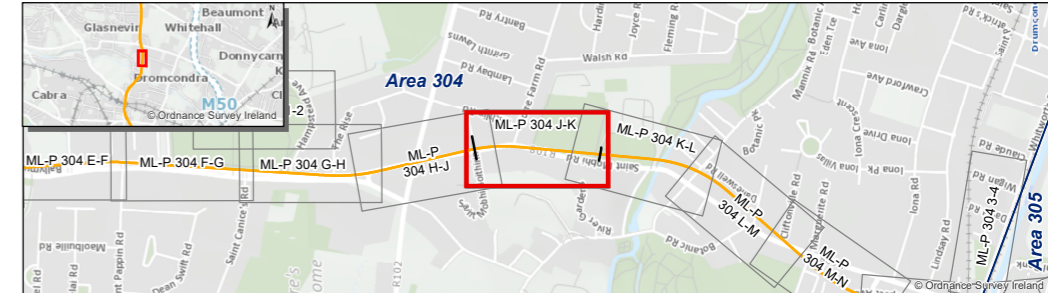


LOCATION PLAN
Map Scale: 1:1000 @ A3

© National Roads Authority (NRA) 1994-2022. This drawing is confidential and the copyright in it is owned by NRA. This drawing must not be either loaned, copied or otherwise reproduced in whole or in part or used for any purpose without the prior permission of NRA. Transport Infrastructure Ireland (TII) is an operational name of the National Roads Authority.

© Bluesky International Ltd. © Ordnance Survey Ireland 2022/ OSi_NMA_273. All elevations are in metres and relate to OSi Geoid Model (OSGM02) Malin Head as defined by existing Project Control. All Co-ordinates are in Irish Transverse Mercator Grid (ITM) as defined by OSi active GPS station Tallaght College (TLLG).

DRAWING LEGEND	
	EXTENT OF PROPOSED ACQUISITION OF LAND
	EXTENT OF PROPOSED ACQUISITION OF SUBSTRATUM LAND
	EXTENT OF WAYLEAVE / RIGHT OF WAY TO BE ACQUIRED / EXTINGUISHED
	EXTENT OF PROPOSED TEMPORARY SITE
	POSITION OF METRO RAIL TRACKS
	POSITION OF METRO RAIL TRACKS (UNDERGROUND)
	EXTENT OF METRO TUNNEL
	EXISTING BASEMENT REFERENCE NUMBER
	EXISTING LIGHTWELL (MAY BE AFFECTED OR ACQUIRED)
	EXISTING BUILDING FACADE
	EDGE OF EXISTING PAVEMENT
	EXISTING BASEMENT BENEATH - MAY BE AFFECTED OR ACQUIRED (EXACT EXTENT OF BASEMENTS TO BE CLARIFIED)

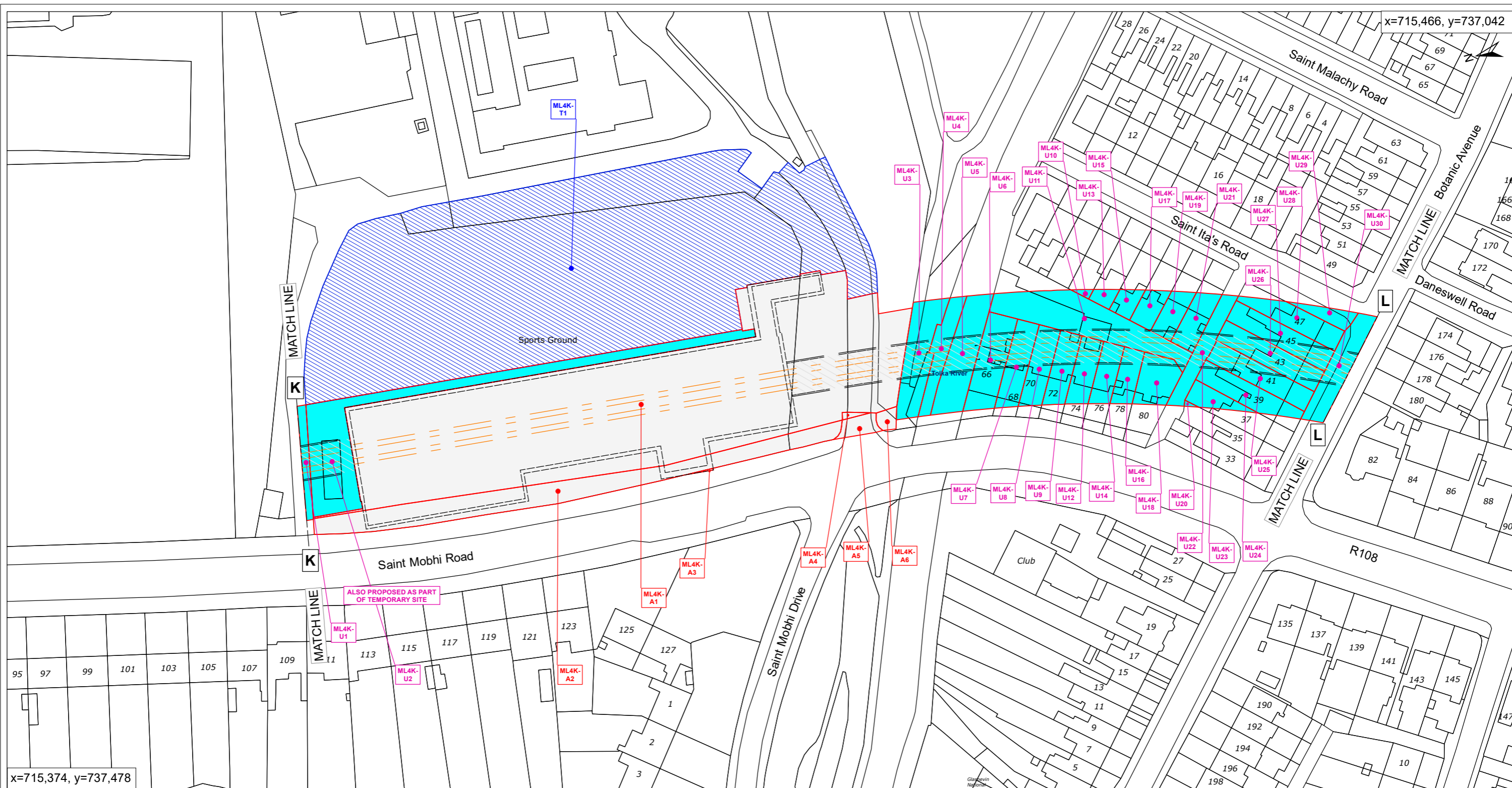


REVISION	DATE	MODIFICATION	STATUS	STATE
P03	04/08/2022		Draft	Published

TITLE:
RAILWAY WORKS
METROLINK - PROPERTY DETAILS
SAINT MOBHI ROAD

DRAWING NUMBER: ML1-JAI-BOR-ROUT_XX-DR-Y01074

DRAWN: TW	CHECKED: MM	APPROVED: PB
SCALE: 1:1000 @ A3	REVIEWED: AS	
AREA NUMBER: 304	PLAN NUMBER: ML-P 304 J-K	SUBJECT: PROPERTY



x=715,374, y=737,478

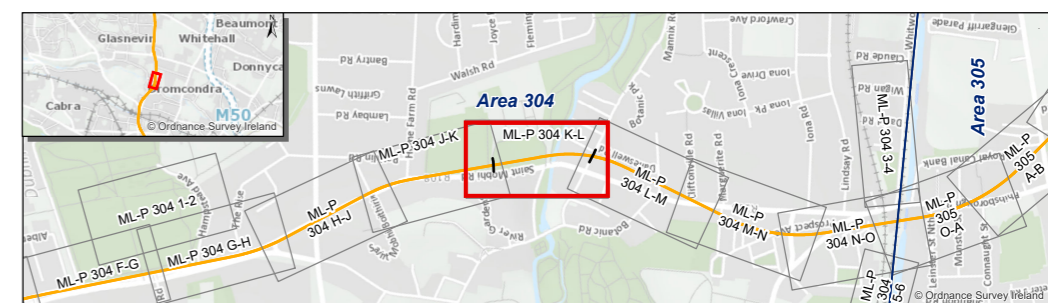
x=715,466, y=737,042

LOCATION PLAN
Map Scale: 1:1000 @ A3

© National Roads Authority (NRA) 1994-2022. This drawing is confidential and the copyright in it is owned by NRA. This drawing must not be either loaned, copied or otherwise reproduced in whole or in part or used for any purpose without the prior permission of NRA. Transport Infrastructure Ireland (TII) is an operational name of the National Roads Authority.

© Bluesky International Ltd. © Ordnance Survey Ireland 2022/ OSi_NMA_273. All elevations are in metres and relate to OSi Geoid Model (OSGM02) Malin Head as defined by existing Project Control. All Co-ordinates are in Irish Transverse Mercator Grid (ITM) as defined by OSi active GPS station Tallaght College (TLLG).

DRAWING LEGEND	
	LAND TAKE REFERENCE NUMBER EXTENT OF PROPOSED ACQUISITION OF LAND
	LAND TAKE REFERENCE NUMBER EXTENT OF PROPOSED ACQUISITION OF SUBSTRATUM LAND
	WAYLEAVE REFERENCE NUMBER EXTENT OF WAYLEAVE / RIGHT OF WAY TO BE ACQUIRED / EXTINGUISHED
	TEMPORARY SITE REFERENCE NUMBER EXTENT OF PROPOSED TEMPORARY SITE
	POSITION OF METRO RAIL TRACKS
	POSITION OF METRO RAIL TRACKS (UNDERGROUND)
	EXTENT OF METRO TUNNEL
	EXISTING BASEMENT REFERENCE NUMBER EXISTING LIGHTWELL (MAY BE AFFECTED OR ACQUIRED) EXISTING BUILDING FACADE
	EDGE OF EXISTING PAVEMENT
	EXISTING BASEMENT BENEATH - MAY BE AFFECTED OR ACQUIRED (EXACT EXTENT OF BASEMENTS TO BE CLARIFIED)



REVISION	DATE	MODIFICATION	STATUS	STATE
P03	04/08/2022		Draft	Published

TITLE: RAILWAY WORKS
METROLINK - PROPERTY DETAILS
GRIFFITH PARK TO BOTANIC AVENUE

DRAWING NUMBER: ML1-JAI-BOR-ROUT_XX-DR-Y-01075

DRAWN: TW	CHECKED: MM	APPROVED: PB
SCALE: 1:1000 @ A3	REVIEWED: AS	
AREA NUMBER: 304	PLAN NUMBER: ML-P 304 K-L	SUBJECT: PROPERTY



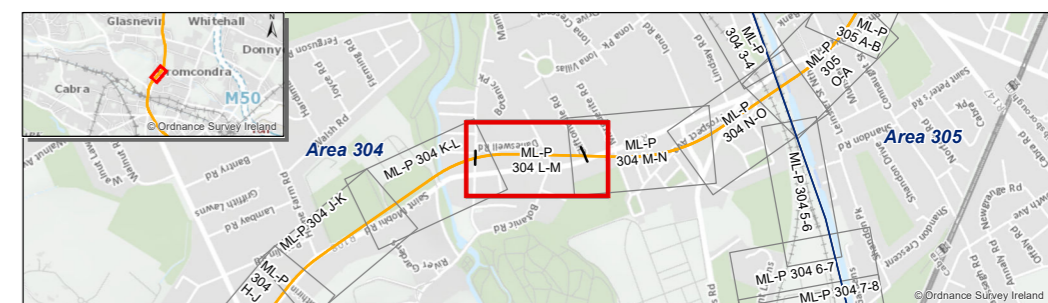
x=715,323, y=737,196

LOCATION PLAN
Map Scale: 1:1000 @ A3

© National Roads Authority (NRA) 1994-2022. This drawing is confidential and the copyright in it is owned by NRA. This drawing must not be either loaned, copied or otherwise reproduced in whole or in part or used for any purpose without the prior permission of NRA. Transport Infrastructure Ireland (TII) is an operational name of the National Roads Authority.

© Bluesky International Ltd. © Ordnance Survey Ireland 2022/ OSi_NMA_273. All elevations are in metres and relate to OSi Geoid Model (OSGM02) Malin Head as defined by existing Project Control. All Co-ordinates are in Irish Transverse Mercator Grid (ITM) as defined by OSi active GPS station Tallaght College (TLLG).

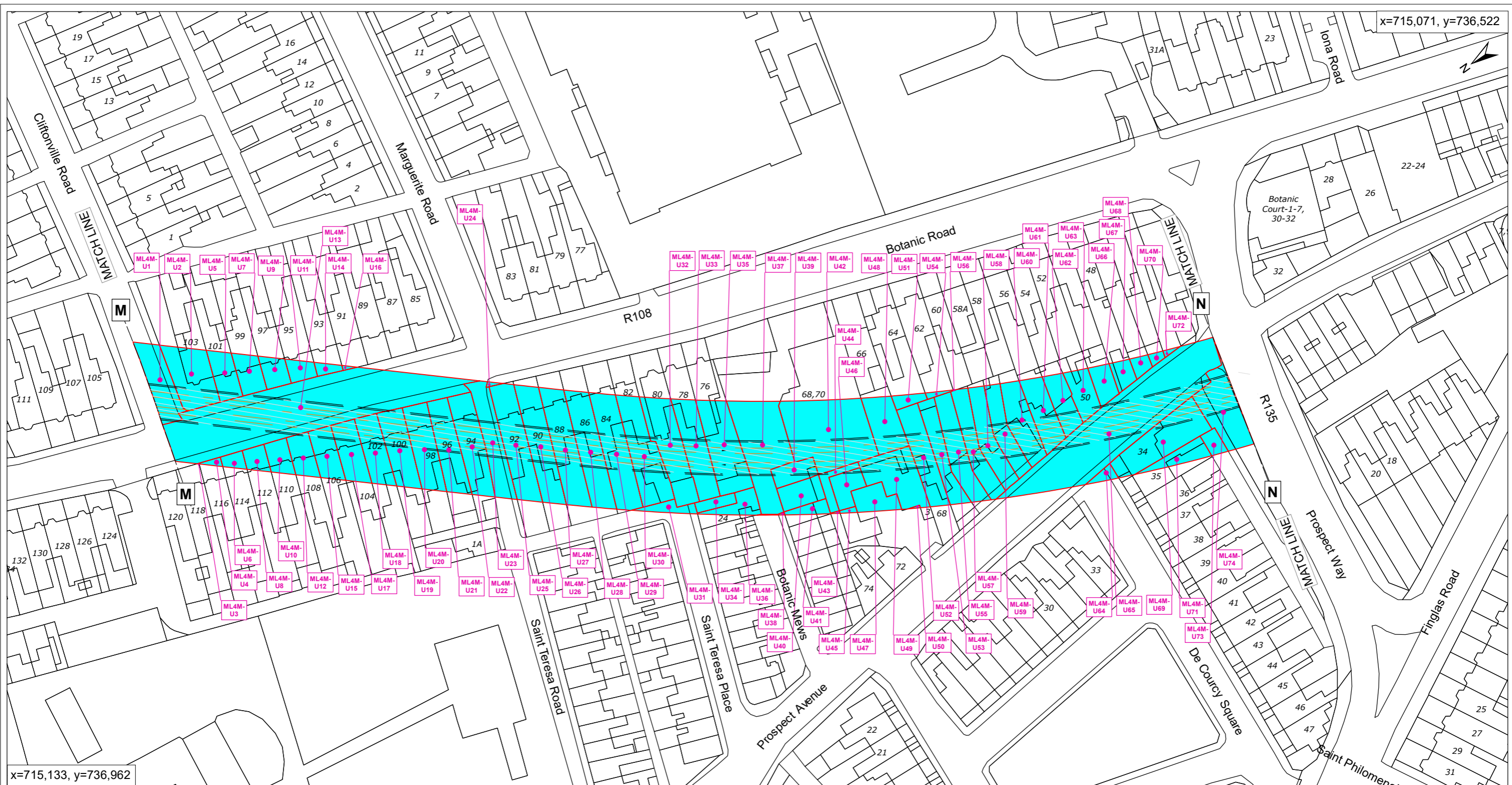
DRAWING LEGEND	
	LAND TAKE REFERENCE NUMBER EXTENT OF PROPOSED ACQUISITION OF LAND
	LAND TAKE REFERENCE NUMBER EXTENT OF PROPOSED ACQUISITION OF SUBSTRATUM LAND
	WAYLEAVE REFERENCE NUMBER EXTENT OF WAYLEAVE / RIGHT OF WAY TO BE ACQUIRED / EXTINGUISHED
	TEMPORARY SITE REFERENCE NUMBER EXTENT OF PROPOSED TEMPORARY SITE
	POSITION OF METRO RAIL TRACKS
	POSITION OF METRO RAIL TRACKS (UNDERGROUND)
	EXTENT OF METRO TUNNEL
	EXISTING BASEMENT REFERENCE NUMBER EXISTING LIGHTWELL (MAY BE AFFECTED OR ACQUIRED) EXISTING BUILDING FACADE
	EDGE OF EXISTING PAVEMENT
	EXISTING BASEMENT BENEATH - MAY BE AFFECTED OR ACQUIRED (EXACT EXTENT OF BASEMENTS TO BE CLARIFIED)



REVISION	DATE	MODIFICATION	STATUS	STATE
P03	04/08/2022		Draft	Published

TITLE: **RAILWAY WORKS
METROLINK - PROPERTY DETAILS
BOTANIC AVENUE TO CLIFTONVILLE ROAD**

DRAWING NUMBER: ML1-JAI-BOR-ROUT_XX-DR-Y-01076		
DRAWN: TW	CHECKED: MM	APPROVED: PB
SCALE: 1:1000 @ A3	REVIEWED: AS	
AREA NUMBER: 304	PLAN NUMBER: ML-P 304 L-M	SUBJECT: PROPERTY



x=715,133, y=736,962

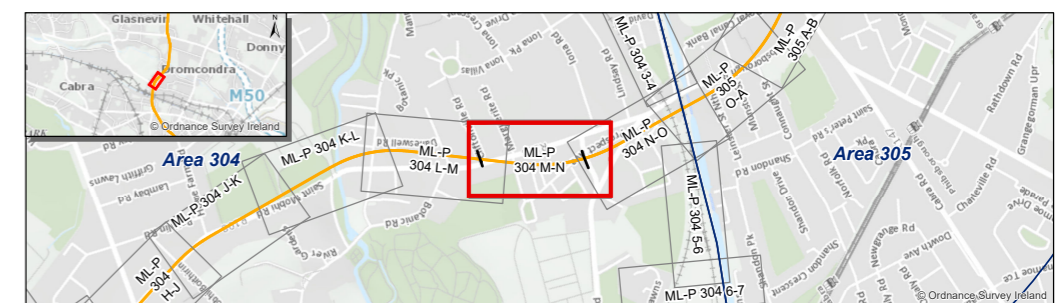
x=715,071, y=736,522

LOCATION PLAN
Map Scale: 1:1000 @ A3

© National Roads Authority (NRA) 1994-2022. This drawing is confidential and the copyright in it is owned by NRA. This drawing must not be either loaned, copied or otherwise reproduced in whole or in part or used for any purpose without the prior permission of NRA. Transport Infrastructure Ireland (TII) is an operational name of the National Roads Authority.

© Bluesky International Ltd. © Ordnance Survey Ireland 2022/ OSi_NMA_273. All elevations are in metres and relate to OSi Geoid Model (OSGM02) Malin Head as defined by existing Project Control. All Co-ordinates are in Irish Transverse Mercator Grid (ITM) as defined by OSi active GPS station Tallaght College (TLLG).

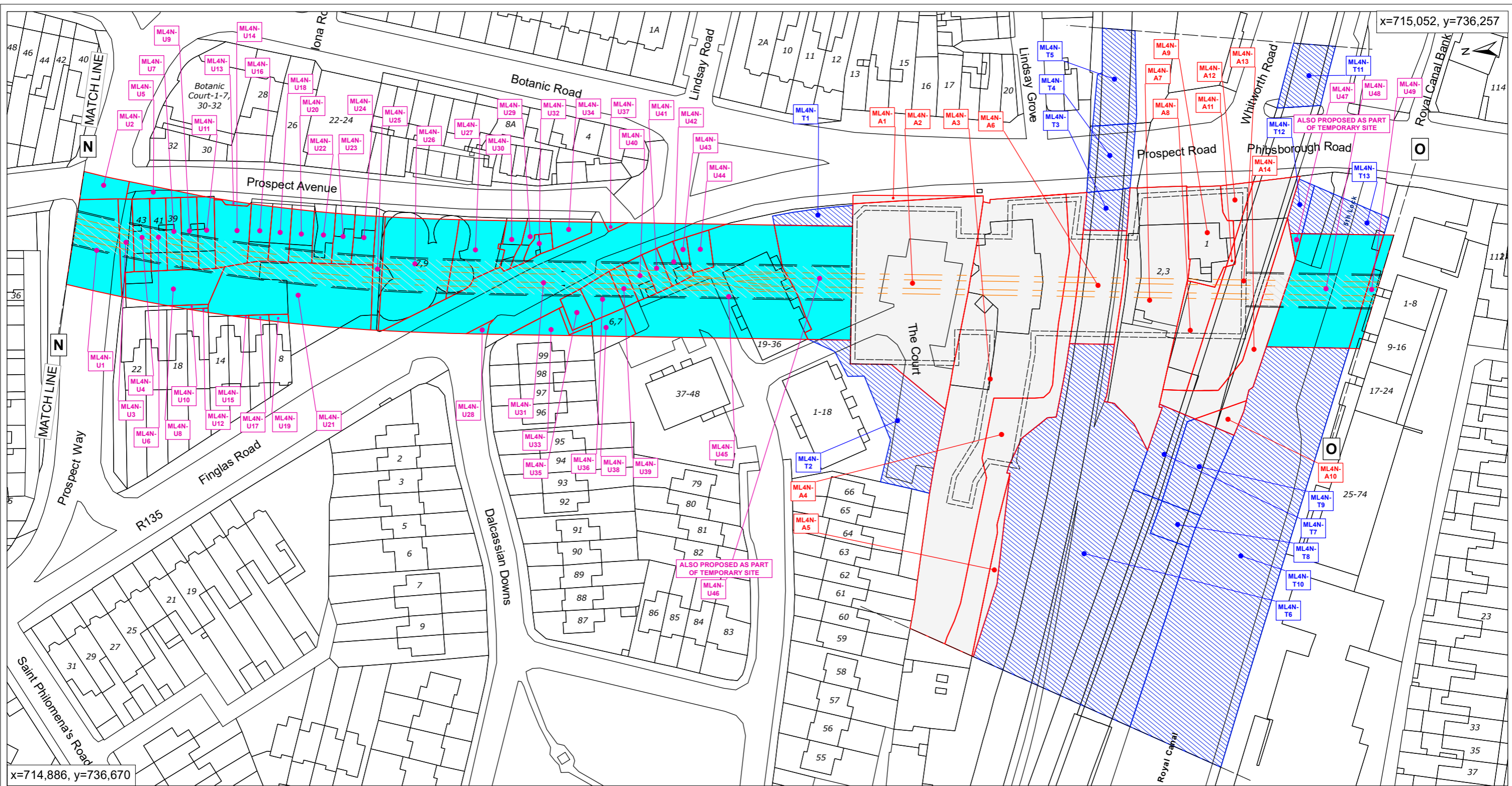
DRAWING LEGEND	
	LAND TAKE REFERENCE NUMBER EXTENT OF PROPOSED ACQUISITION OF LAND
	LAND TAKE REFERENCE NUMBER EXTENT OF PROPOSED ACQUISITION OF SUBSTRATUM LAND
	WAYLEAVE REFERENCE NUMBER EXTENT OF WAYLEAVE / RIGHT OF WAY TO BE ACQUIRED / EXTINGUISHED
	TEMPORARY SITE REFERENCE NUMBER EXTENT OF PROPOSED TEMPORARY SITE
	POSITION OF METRO RAIL TRACKS
	POSITION OF METRO RAIL TRACKS (UNDERGROUND)
	EXTENT OF METRO TUNNEL
	EXISTING BASEMENT REFERENCE NUMBER
	EXISTING LIGHTWELL (MAY BE AFFECTED OR ACQUIRED)
	EXISTING BUILDING FACADE
	EDGE OF EXISTING PAVEMENT
	EXISTING BASEMENT BENEATH - MAY BE AFFECTED OR ACQUIRED (EXACT EXTENT OF BASEMENTS TO BE CLARIFIED)



REVISION	DATE	MODIFICATION	STATUS	STATE
P03	04/08/2022		Draft	Published

TITLE: **RAILWAY WORKS
METROLINK - PROPERTY DETAILS
CLIFTONVILLE ROAD TO PROSPECT WAY**

DRAWING NUMBER: ML1-JAI-BOR-ROUT_XX-DR-Y-01077		
DRAWN: TW	CHECKED: MM	APPROVED: PB
SCALE: 1:1000 @ A3	REVIEWED: AS	
AREA NUMBER: 304	PLAN NUMBER: ML-P 304 M-N	SUBJECT: PROPERTY



x=714,886, y=736,670

x=715,052, y=736,257

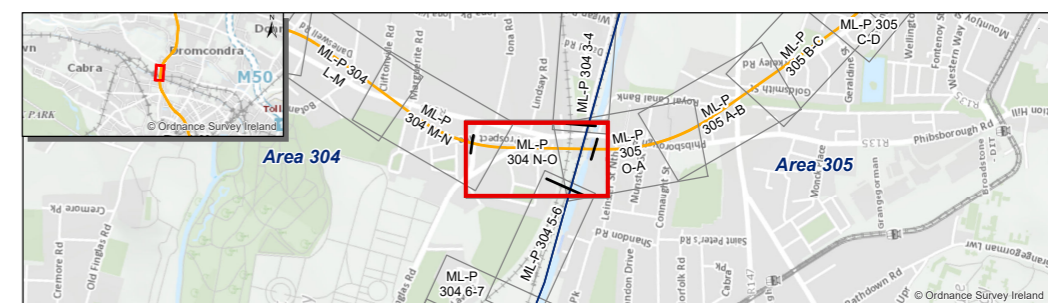
LOCATION PLAN
Map Scale: 1:1000 @ A3

© National Roads Authority (NRA) 1994-2022. This drawing is confidential and the copyright in it is owned by NRA. This drawing must not be either loaned, copied or otherwise reproduced in whole or in part or used for any purpose without the prior permission of NRA. Transport Infrastructure Ireland (TII) is an operational name of the National Roads Authority.

© Bluesky International Ltd. © Ordnance Survey Ireland 2022/ OSi_NMA_273. All elevations are in metres and relate to OSi Geoid Model (OSGM02) Malin Head as defined by existing Project Control. All Co-ordinates are in Irish Transverse Mercator Grid (ITM) as defined by OSi active GPS station Tallaght College (TLLG).

DRAWING LEGEND

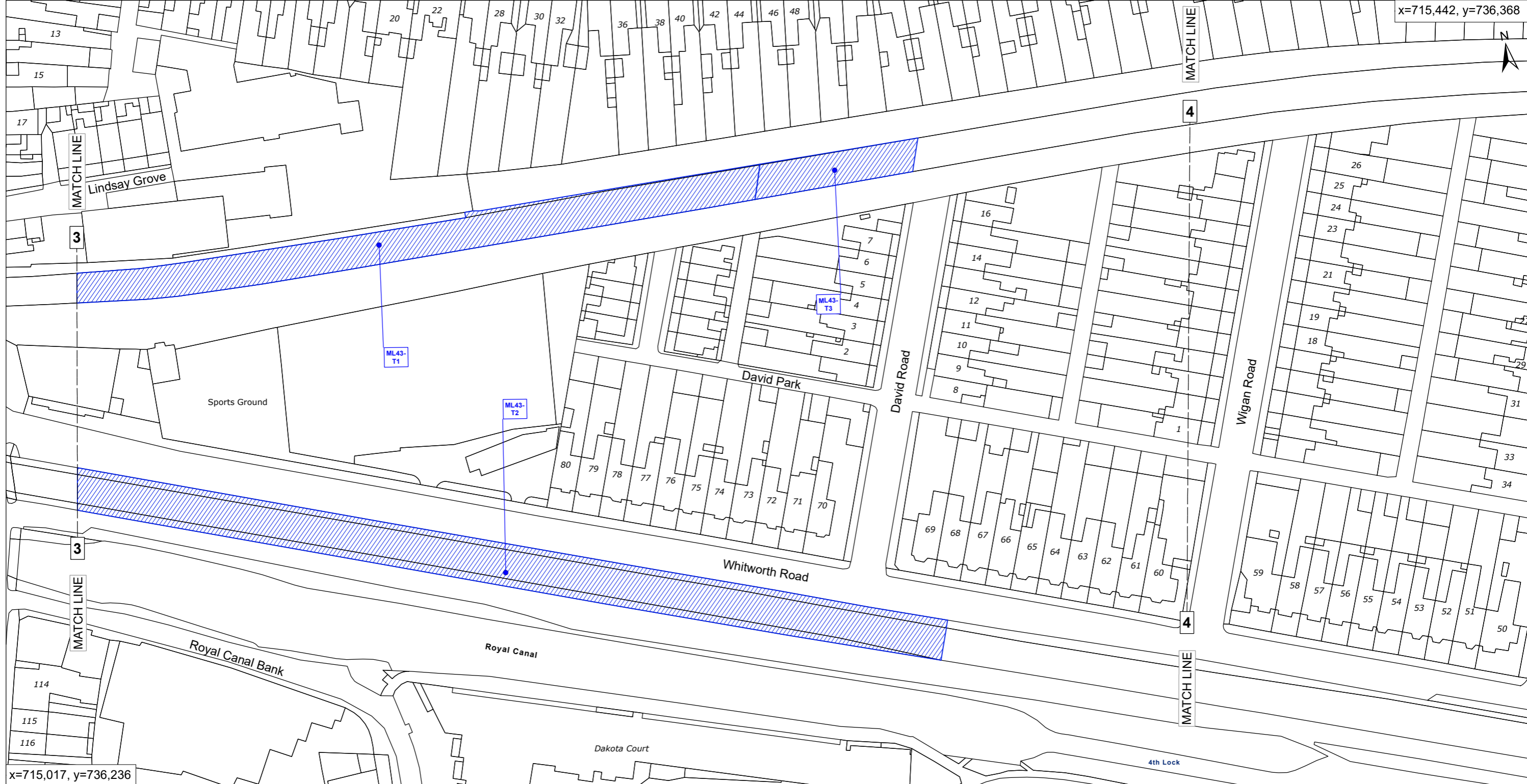
	LAND TAKE REFERENCE NUMBER EXTENT OF PROPOSED ACQUISITION OF LAND
	LAND TAKE REFERENCE NUMBER EXTENT OF PROPOSED ACQUISITION OF SUBSTRATUM LAND
	WAYLEAVE REFERENCE NUMBER EXTENT OF WAYLEAVE / RIGHT OF WAY TO BE ACQUIRED / EXTINGUISHED
	TEMPORARY SITE REFERENCE NUMBER EXTENT OF PROPOSED TEMPORARY SITE
	POSITION OF METRO RAIL TRACKS
	POSITION OF METRO RAIL TRACKS (UNDERGROUND)
	EXTENT OF METRO TUNNEL
	EXISTING BASEMENT REFERENCE NUMBER EXISTING LIGHTWELL (MAY BE AFFECTED OR ACQUIRED) EXISTING BUILDING FACADE
	EDGE OF EXISTING PAVEMENT
	EXISTING BASEMENT BENEATH - MAY BE AFFECTED OR ACQUIRED (EXACT EXTENT OF BASEMENTS TO BE CLARIFIED)



REVISION	DATE	MODIFICATION	STATUS	STATE
P03	04/08/2022		Design	Published

**RAILWAY WORKS
METROLINK - PROPERTY DETAILS
PROSPECT WAY TO ROYAL CANAL**

DRAWING NUMBER:	ML1-JAI-BOR-ROUT_XX-DR-Y-01078		
DRAWN: TW	CHECKED: MM	APPROVED: PB	
SCALE: 1:1000 @ A3	REVIEWED: AS		
AREA NUMBER:	PLAN NUMBER:	SUBJECT:	
304	ML-P 304 N-O	PROPERTY	



x=715,017, y=736,236

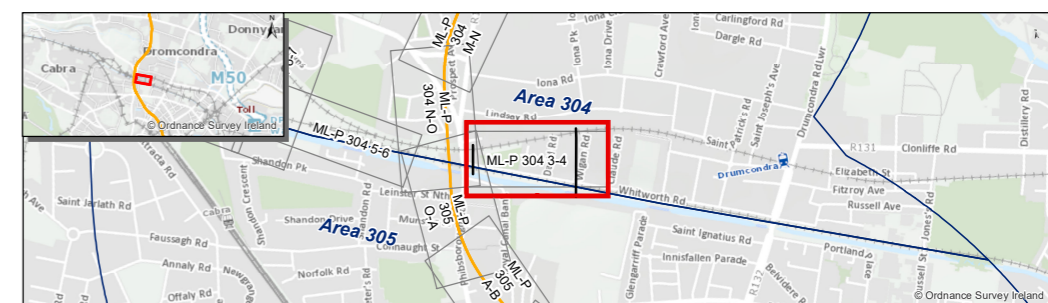
x=715,442, y=736,368

LOCATION PLAN
Map Scale: 1:1000 @ A3

© National Roads Authority (NRA) 1994-2022. This drawing is confidential and the copyright in it is owned by NRA. This drawing must not be either loaned, copied or otherwise reproduced in whole or in part or used for any purpose without the prior permission of NRA. Transport Infrastructure Ireland (TII) is an operational name of the National Roads Authority.

© Bluesky International Ltd. © Ordnance Survey Ireland 2022/ OSi_NMA_273. All elevations are in metres and relate to OSi Geoid Model (OSGM02) Malin Head as defined by existing Project Control. All Co-ordinates are in Irish Transverse Mercator Grid (ITM) as defined by OSi active GPS station Tallaght College (TLLG).

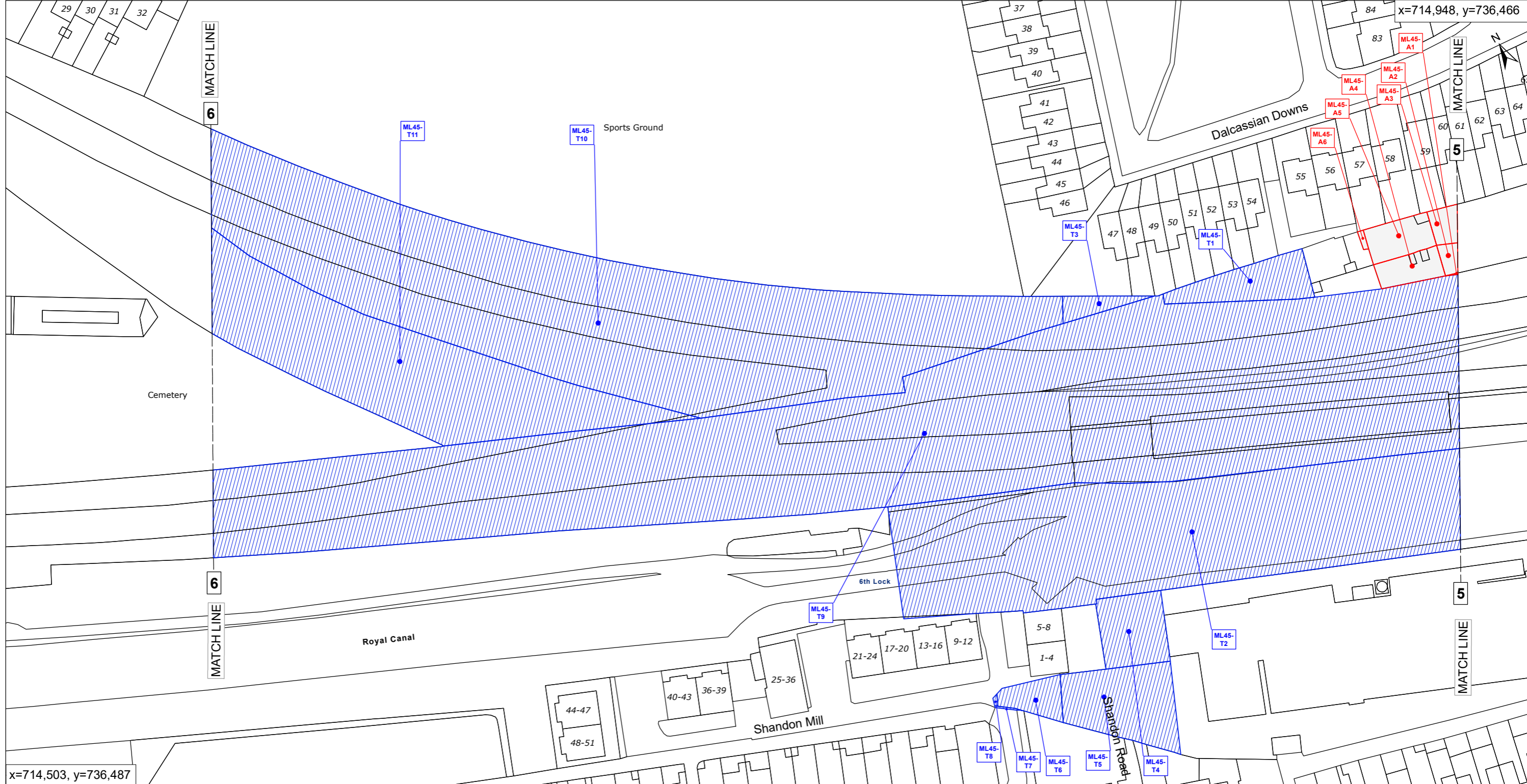
DRAWING LEGEND	
	EXTENT OF PROPOSED ACQUISITION OF LAND
	EXTENT OF PROPOSED ACQUISITION OF SUBSTRATUM LAND
	EXTENT OF WAYLEAVE / RIGHT OF WAY TO BE ACQUIRED / EXTINGUISHED
	EXTENT OF PROPOSED TEMPORARY SITE
	POSITION OF METRO RAIL TRACKS
	POSITION OF METRO RAIL TRACKS (UNDERGROUND)
	EXTENT OF METRO TUNNEL
	EXISTING BASEMENT REFERENCE NUMBER
	EXISTING LIGHTWELL (MAY BE AFFECTED OR ACQUIRED)
	EXISTING BUILDING FACADE
	EDGE OF EXISTING PAVEMENT
	EXISTING BASEMENT BENEATH - MAY BE AFFECTED OR ACQUIRED (EXACT EXTENT OF BASEMENTS TO BE CLARIFIED)



REVISION	DATE	MODIFICATION	STATUS	STATE
P03	04/08/2022		Draft	Published

TITLE:
RAILWAY WORKS
METROLINK - PROPERTY DETAILS
WHITWORTH ROAD

DRAWING NUMBER:	ML1-JAI-BOR-ROUT_XX-DR-Y-01079
DRAWN: TW	CHECKED: MM
SCALE: 1:1000 @ A3	REVIEWED: AS
AREA NUMBER:	APPROVED: PB
304	PLAN NUMBER:
	ML-P 304 3-4
	SUBJECT:
	PROPERTY



x=714,503, y=736,487

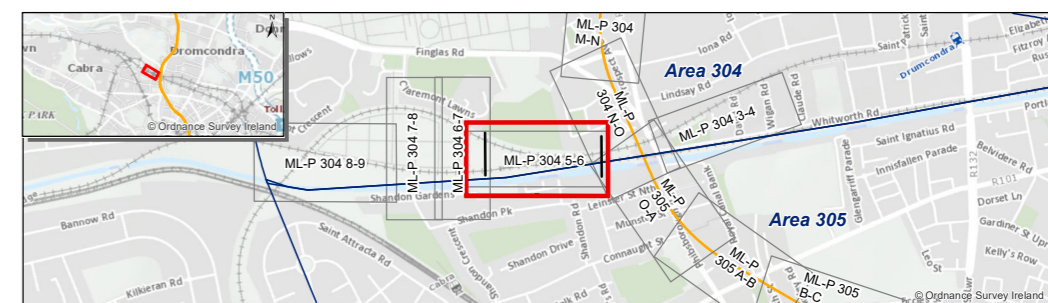
x=714,948, y=736,466

LOCATION PLAN
Map Scale: 1:1000 @ A3

© National Roads Authority (NRA) 1994-2022. This drawing is confidential and the copyright in it is owned by NRA. This drawing must not be either loaned, copied or otherwise reproduced in whole or in part or used for any purpose without the prior permission of NRA. Transport Infrastructure Ireland (TII) is an operational name of the National Roads Authority.

© Bluesky International Ltd. © Ordnance Survey Ireland 2022/ OSi_NMA_273. All elevations are in metres and relate to OSi Geoid Model (OSGM02) Malin Head as defined by existing Project Control. All Co-ordinates are in Irish Transverse Mercator Grid (ITM) as defined by OSi active GPS station Tallaght College (TLLG).

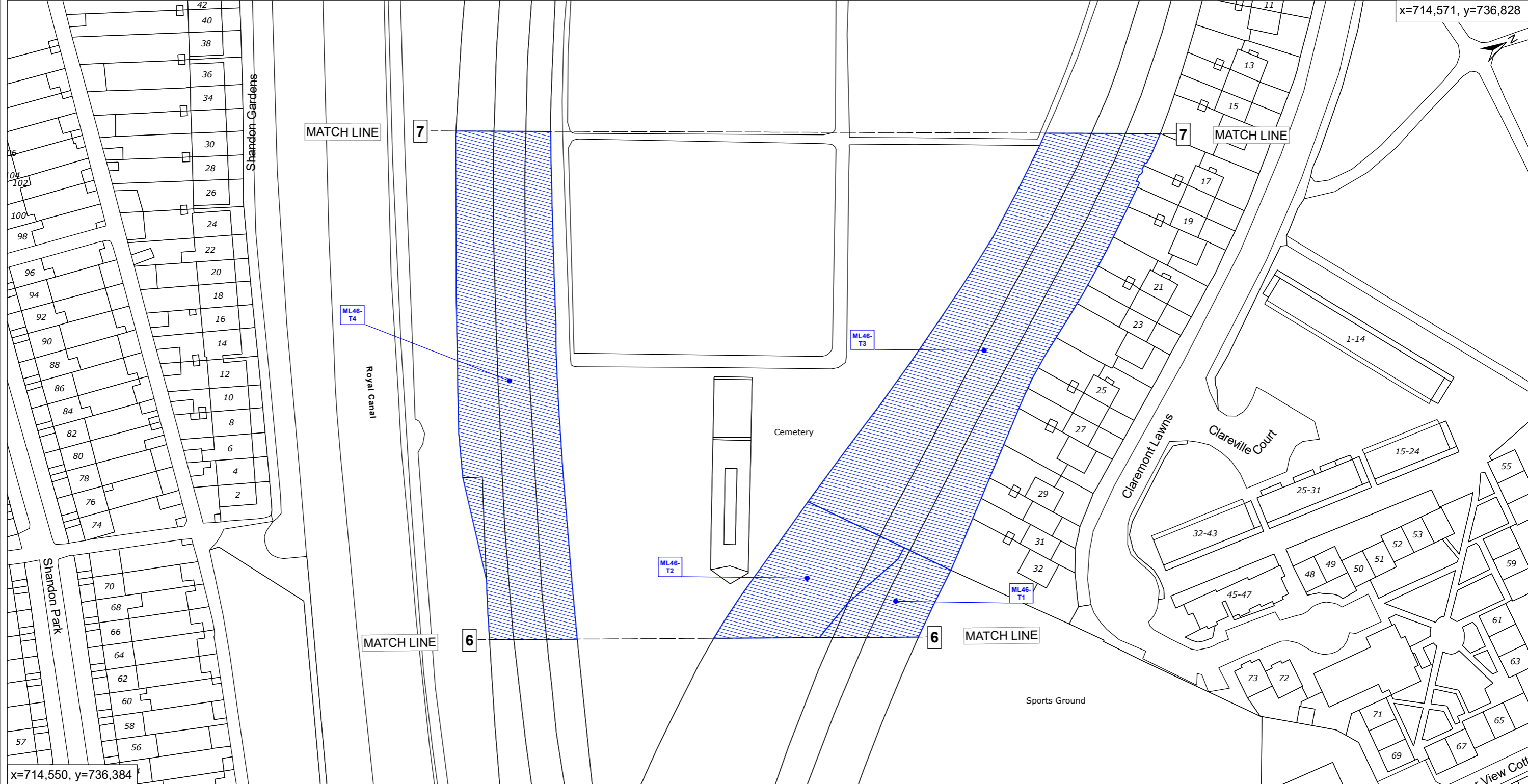
DRAWING LEGEND	
	LAND TAKE REFERENCE NUMBER EXTENT OF PROPOSED ACQUISITION OF LAND
	LAND TAKE REFERENCE NUMBER EXTENT OF PROPOSED ACQUISITION OF SUBSTRATUM LAND
	WAYLEAVE REFERENCE NUMBER EXTENT OF WAYLEAVE / RIGHT OF WAY TO BE ACQUIRED / EXTINGUISHED
	TEMPORARY SITE REFERENCE NUMBER EXTENT OF PROPOSED TEMPORARY SITE
	POSITION OF METRO RAIL TRACKS
	POSITION OF METRO RAIL TRACKS (UNDERGROUND)
	EXTENT OF METRO TUNNEL
	EXISTING BASEMENT REFERENCE NUMBER EXISTING LIGHTWELL (MAY BE AFFECTED OR ACQUIRED) EXISTING BUILDING FACADE EDGE OF EXISTING PAVEMENT
	EXISTING BASEMENT BENEATH - MAY BE AFFECTED OR ACQUIRED (EXACT EXTENT OF BASEMENTS TO BE CLARIFIED)



REVISION	DATE	MODIFICATION	STATUS	STATE
P03	04/08/2022		Draft	Published

TITLE: **RAILWAY WORKS
METROLINK - PROPERTY DETAILS
ROYAL CANAL WAY (SHEET 1 OF 4)**

DRAWING NUMBER:	ML1-JAI-BOR-ROUT_XX-DR-Y-01080
DRAWN: TW	CHECKED: MM
SCALE: 1:1000 @ A3	REVIEWED: AS
AREA NUMBER:	APPROVED: PB
304	PLAN NUMBER:
	ML-P 304 5-6
	SUBJECT:
	PROPERTY



x=714,550, y=736,384

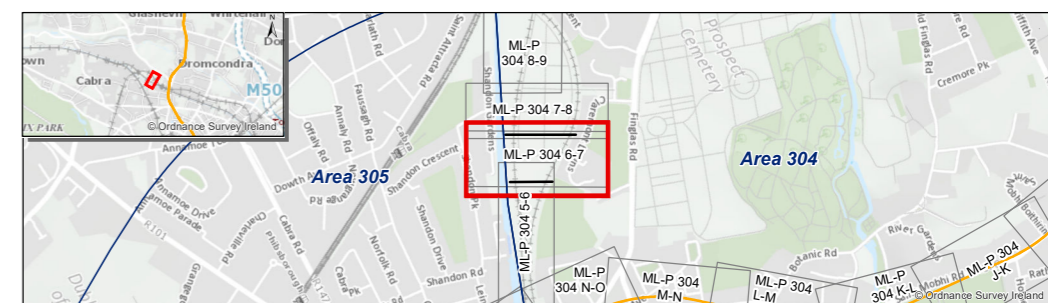
x=714,571, y=736,828

LOCATION PLAN
Map Scale: 1:1000 @ A3

© National Roads Authority (NRA) 1994-2022. This drawing is confidential and the copyright in it is owned by NRA. This drawing must not be either loaned, copied or otherwise reproduced in whole or in part or used for any purpose without the prior permission of NRA. Transport Infrastructure Ireland (TII) is an operational name of the National Roads Authority.

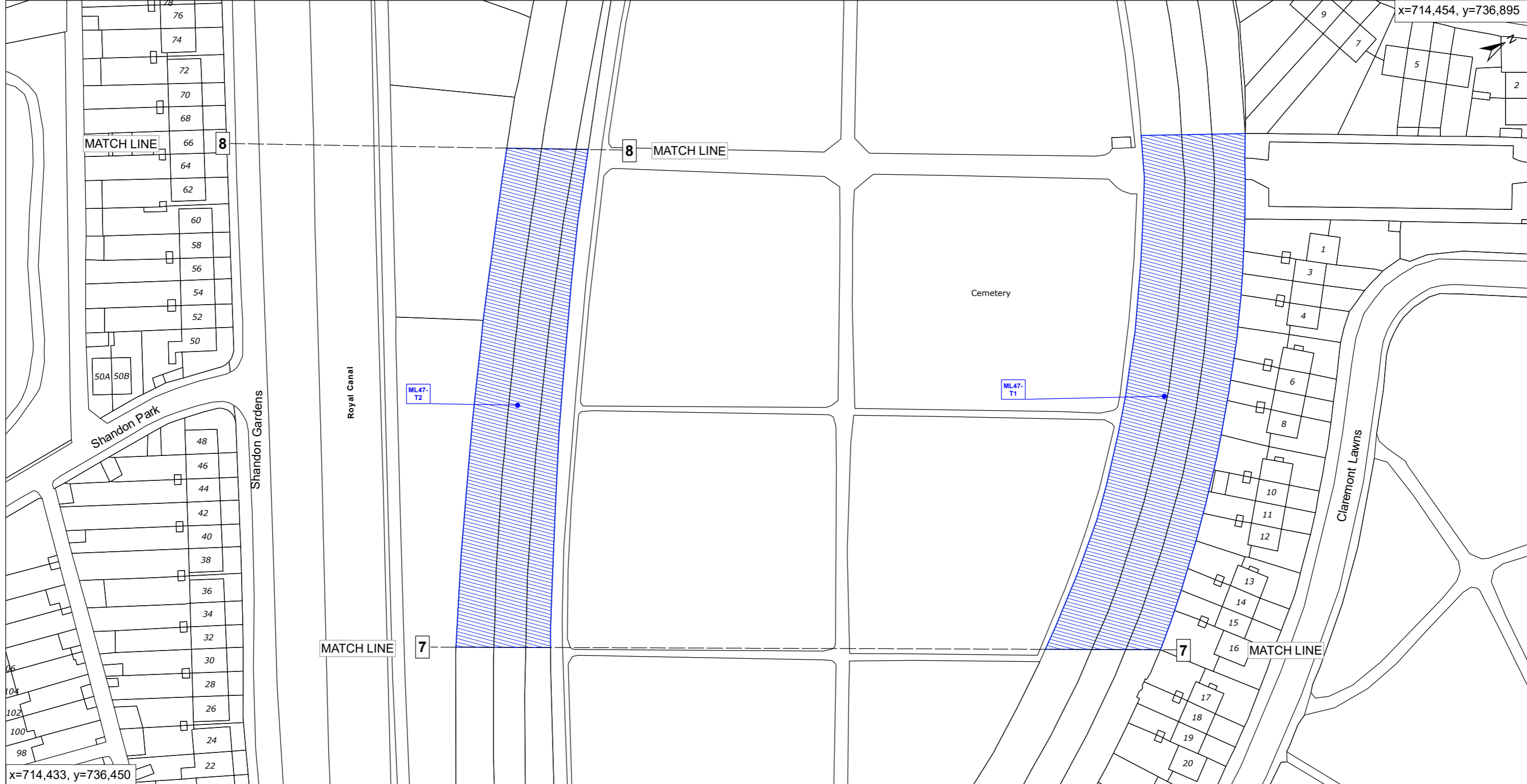
© Bluesky International Ltd. © Ordnance Survey Ireland 2022/ OSi_NMA_273. All elevations are in metres and relate to OSi Geoid Model (OSGM02) Malin Head as defined by existing Project Control. All Co-ordinates are in Irish Transverse Mercator Grid (ITM) as defined by OSi active GPS station Tallaght College (TLLG).

DRAWING LEGEND	
	LAND TAKE REFERENCE NUMBER EXTENT OF PROPOSED ACQUISITION OF LAND
	LAND TAKE REFERENCE NUMBER EXTENT OF PROPOSED ACQUISITION OF SUBSTRATUM LAND
	WAYLEAVE REFERENCE NUMBER EXTENT OF WAYLEAVE / RIGHT OF WAY TO BE ACQUIRED / EXTINGUISHED
	TEMPORARY SITE REFERENCE NUMBER EXTENT OF PROPOSED TEMPORARY SITE
	POSITION OF METRO RAIL TRACKS
	POSITION OF METRO RAIL TRACKS (UNDERGROUND)
	EXTENT OF METRO TUNNEL
	EXISTING BASEMENT REFERENCE NUMBER EXISTING LIGHTWELL (MAY BE AFFECTED OR ACQUIRED) EXISTING BUILDING FACADE EDGE OF EXISTING PAVEMENT
	EXISTING BASEMENT BENEATH - MAY BE AFFECTED OR ACQUIRED (EXACT EXTENT OF BASEMENTS TO BE CLARIFIED)



REVISION	DATE	MODIFICATION	STATUS	STATE
P03	04/08/2022		Draft	Published

RAILWAY WORKS METROLINK - PROPERTY DETAILS ROYAL CANAL WAY (SHEET 2 OF 4)					
DRAWING NUMBER: ML1-JAI-BOR-ROUT_XX-DR-Y-01081					
DRAWN: TW		CHECKED: MM		APPROVED: PB	
SCALE: 1:1000 @ A3		REVIEWED: AS			
AREA NUMBER: 304		PLAN NUMBER: ML-P 304 6-7		SUBJECT: PROPERTY	

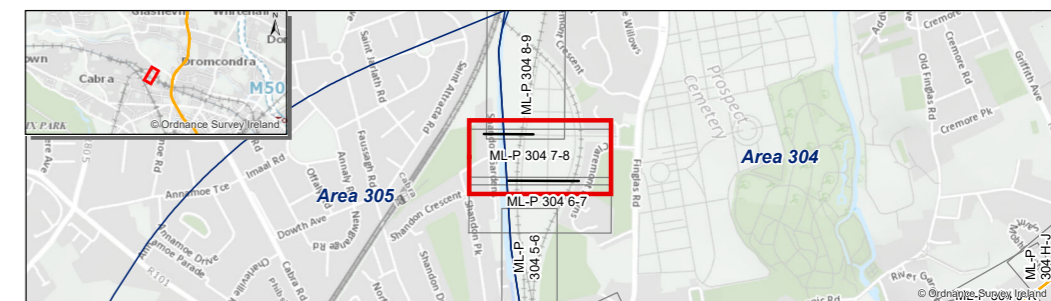


LOCATION PLAN
Map Scale: 1:1000 @ A3

© National Roads Authority (NRA) 1994-2022. This drawing is confidential and the copyright in it is owned by NRA. This drawing must not be either loaned, copied or otherwise reproduced in whole or in part or used for any purpose without the prior permission of NRA. Transport Infrastructure Ireland (TII) is an operational name of the National Roads Authority.

© Bluesky International Ltd. © Ordnance Survey Ireland 2022/ OSi_NMA_273. All elevations are in metres and relate to OSi Geoid Model (OSGM02) Malin Head as defined by existing Project Control. All Co-ordinates are in Irish Transverse Mercator Grid (ITM) as defined by OSi active GPS station Tallaght College (TLLG).

DRAWING LEGEND	
	LAND TAKE REFERENCE NUMBER EXTENT OF PROPOSED ACQUISITION OF LAND
	LAND TAKE REFERENCE NUMBER EXTENT OF PROPOSED ACQUISITION OF SUBSTRATUM LAND
	WAYLEAVE REFERENCE NUMBER EXTENT OF WAYLEAVE / RIGHT OF WAY TO BE ACQUIRED / EXTINGUISHED
	TEMPORARY SITE REFERENCE NUMBER EXTENT OF PROPOSED TEMPORARY SITE
	POSITION OF METRO RAIL TRACKS
	POSITION OF METRO RAIL TRACKS (UNDERGROUND)
	EXTENT OF METRO TUNNEL
	EXISTING BASEMENT REFERENCE NUMBER
	EXISTING LIGHTWELL (MAY BE AFFECTED OR ACQUIRED)
	EXISTING BUILDING FACADE
	EDGE OF EXISTING PAVEMENT
	EXISTING BASEMENT BENEATH - MAY BE AFFECTED OR ACQUIRED (EXACT EXTENT OF BASEMENTS TO BE CLARIFIED)

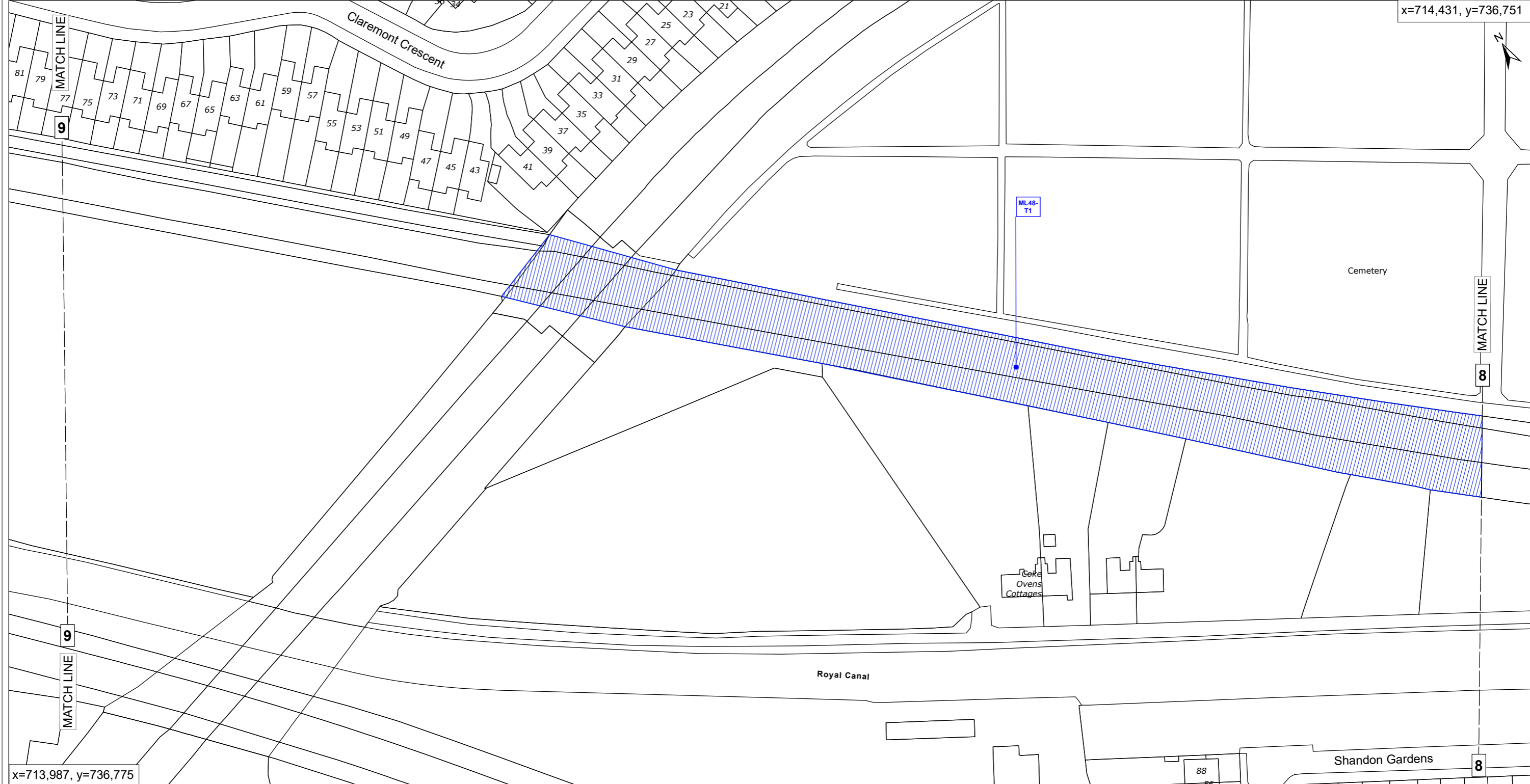


REVISION	DATE	MODIFICATION	STATUS	STATE
P03	04/08/2022		Draft	Published

TITLE: **RAILWAY WORKS
METROLINK - PROPERTY DETAILS
ROYAL CANAL WAY (SHEET 3 OF 4)**

DRAWING NUMBER: ML1-JAI-BOR-ROUT_XX-DR-Y-01082	CHECKED: MM	APPROVED: PB
DRAWN: TW	REVIEWED: AS	
SCALE: 1:1000 @ A3	PLAN NUMBER: ML-P 304 7-8	SUBJECT: PROPERTY
AREA NUMBER: 304		

x=714,431, y=736,751



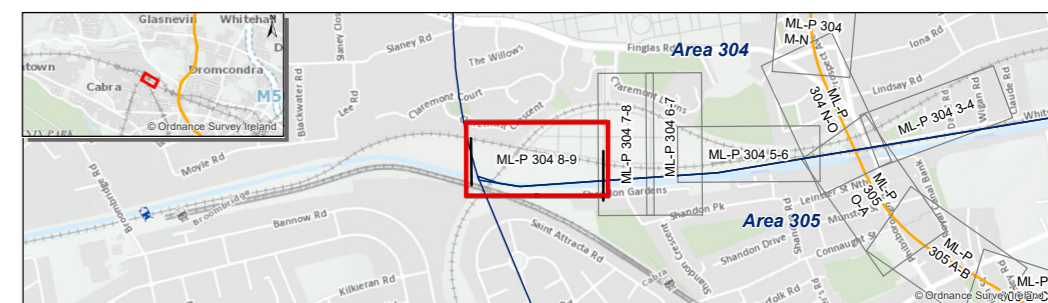
x=713,987, y=736,775

LOCATION PLAN
Map Scale: 1:1000 @ A3

© National Roads Authority (NRA) 1994-2022. This drawing is confidential and the copyright in it is owned by NRA. This drawing must not be either loaned, copied or otherwise reproduced in whole or in part or used for any purpose without the prior permission of NRA.
Transport Infrastructure Ireland (TII) is an operational name of the National Roads Authority.

© Bluesky International Ltd. © Ordnance Survey Ireland 2022/ OSi_NMA_273. All elevations are in metres and relate to OSi Geoid Model (OSGM02) Malin Head as defined by existing Project Control. All Co-ordinates are in Irish Transverse Mercator Grid (ITM) as defined by OSi active GPS station Tallaght College (TLLG).

DRAWING LEGEND	
	LAND TAKE REFERENCE NUMBER EXTENT OF PROPOSED ACQUISITION OF LAND
	LAND TAKE REFERENCE NUMBER EXTENT OF PROPOSED ACQUISITION OF SUBSTRATUM LAND
	WAYLEAVE REFERENCE NUMBER EXTENT OF WAYLEAVE / RIGHT OF WAY TO BE ACQUIRED / EXTINGUISHED
	TEMPORARY SITE REFERENCE NUMBER EXTENT OF PROPOSED TEMPORARY SITE
	POSITION OF METRO RAIL TRACKS
	POSITION OF METRO RAIL TRACKS (UNDERGROUND)
	EXTENT OF METRO TUNNEL
	EXISTING BASEMENT REFERENCE NUMBER EXISTING LIGHTWELL (MAY BE AFFECTED OR ACQUIRED) EXISTING BUILDING FACADE EDGE OF EXISTING PAVEMENT
	EXISTING BASEMENT BENEATH - MAY BE AFFECTED OR ACQUIRED (EXACT EXTENT OF BASEMENTS TO BE CLARIFIED)



REVISION	DATE	MODIFICATION	STATUS	STATE
P03	04/08/2022		Draft	Published

<p>TITLE: RAILWAY WORKS METROLINK - PROPERTY DETAILS ROYAL CANAL WAY (SHEET 4 OF 4)</p>					
DRAWING NUMBER: ML1-JAI-BOR-ROUT_XX-DR-Y-01083					
DRAWN: TW		CHECKED: MM		APPROVED: PB	
SCALE: 1:1000 @ A3		REVIEWED: AS			
AREA NUMBER: 304		PLAN NUMBER: ML-P 304 8-9		SUBJECT: PROPERTY	



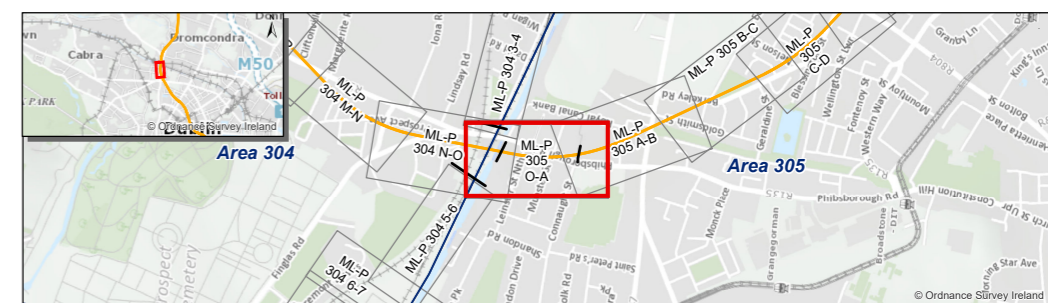
x=714,852, y=736,390

LOCATION PLAN
Map Scale: 1:1000 @ A3

© National Roads Authority (NRA) 1994-2022. This drawing is confidential and the copyright in it is owned by NRA. This drawing must not be either loaned, copied or otherwise reproduced in whole or in part or used for any purpose without the prior permission of NRA.
Transport Infrastructure Ireland (TII) is an operational name of the National Roads Authority.

© Bluesky International Ltd. © Ordnance Survey Ireland 2022/ OSi_NMA_273. All elevations are in metres and relate to OSi Geoid Model (OSGM02) Malin Head as defined by existing Project Control. All Co-ordinates are in Irish Transverse Mercator Grid (ITM) as defined by OSi active GPS station Tallaght College (TLLG).

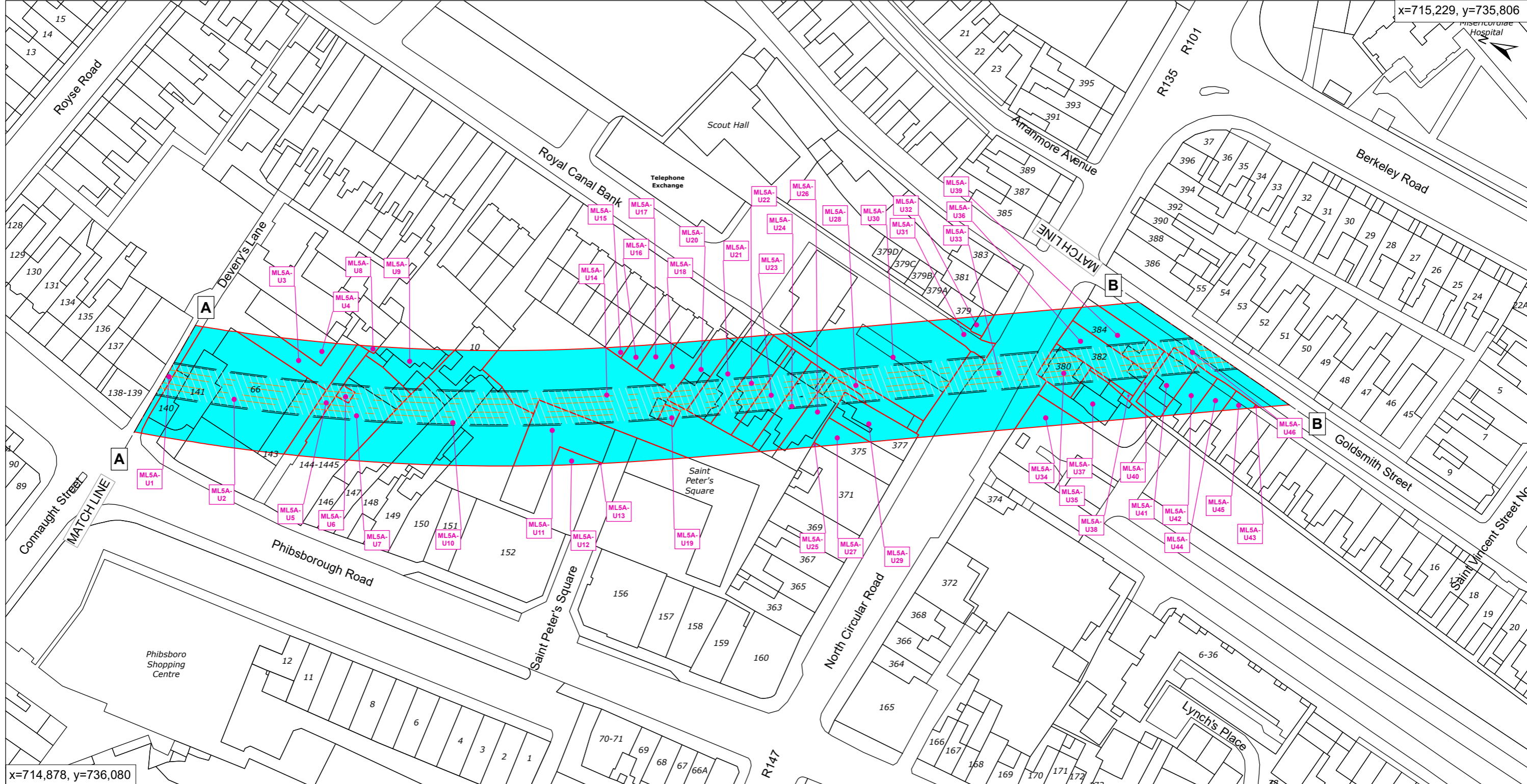
DRAWING LEGEND	
	LAND TAKE REFERENCE NUMBER EXTENT OF PROPOSED ACQUISITION OF LAND
	LAND TAKE REFERENCE NUMBER EXTENT OF PROPOSED ACQUISITION OF SUBSTRATUM LAND
	WAYLEAVE REFERENCE NUMBER EXTENT OF WAYLEAVE / RIGHT OF WAY TO BE ACQUIRED / EXTINGUISHED
	TEMPORARY SITE REFERENCE NUMBER EXTENT OF PROPOSED TEMPORARY SITE
	POSITION OF METRO RAIL TRACKS
	POSITION OF METRO RAIL TRACKS (UNDERGROUND)
	EXTENT OF METRO TUNNEL
	EXISTING BASEMENT REFERENCE NUMBER
	EXISTING LIGHTWELL (MAY BE AFFECTED OR ACQUIRED)
	EXISTING BUILDING FACADE
	EDGE OF EXISTING PAVEMENT
	EXISTING BASEMENT BENEATH - MAY BE AFFECTED OR ACQUIRED (EXACT EXTENT OF BASEMENTS TO BE CLARIFIED)



REVISION	DATE	MODIFICATION	STATUS	STATE
P03	04/08/2022		Design	Published

TITLE:
RAILWAY WORKS
METROLINK - PROPERTY DETAILS
ROYAL CANAL TO CONNAUGHT STREET

DRAWING NUMBER:	ML1-JAI-BOR-ROUT_XX-DR-Y-01084
DRAWN: TW	CHECKED: MM
SCALE: 1:1000 @ A3	REVIEWED: AS
AREA NUMBER:	305
PLAN NUMBER:	ML-P 305 O-A
SUBJECT:	PROPERTY



x=714,878, y=736,080

x=715,229, y=735,806

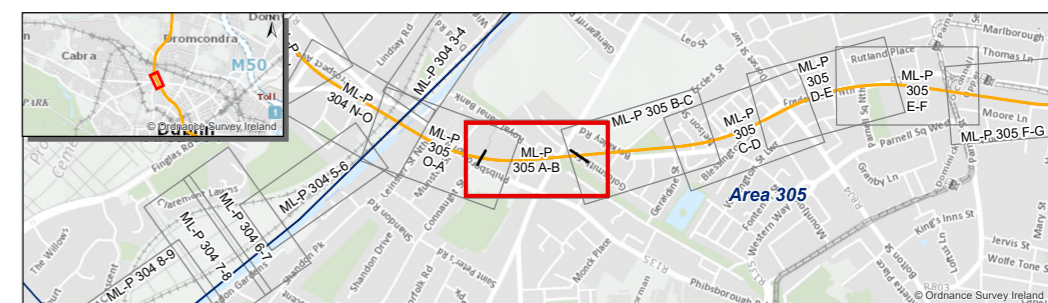
LOCATION PLAN
Map Scale: 1:1000 @ A3

© National Roads Authority (NRA) 1994-2022. This drawing is confidential and the copyright in it is owned by NRA. This drawing must not be either loaned, copied or otherwise reproduced in whole or in part or used for any purpose without the prior permission of NRA. Transport Infrastructure Ireland (TII) is an operational name of the National Roads Authority.

© Bluesky International Ltd. © Ordnance Survey Ireland 2022/ OSi_NMA_273. All elevations are in metres and relate to OSi Geoid Model (OSGM02) Malin Head as defined by existing Project Control. All Co-ordinates are in Irish Transverse Mercator Grid (ITM) as defined by OSi active GPS station Tallaght College (TLLG).

DRAWING LEGEND

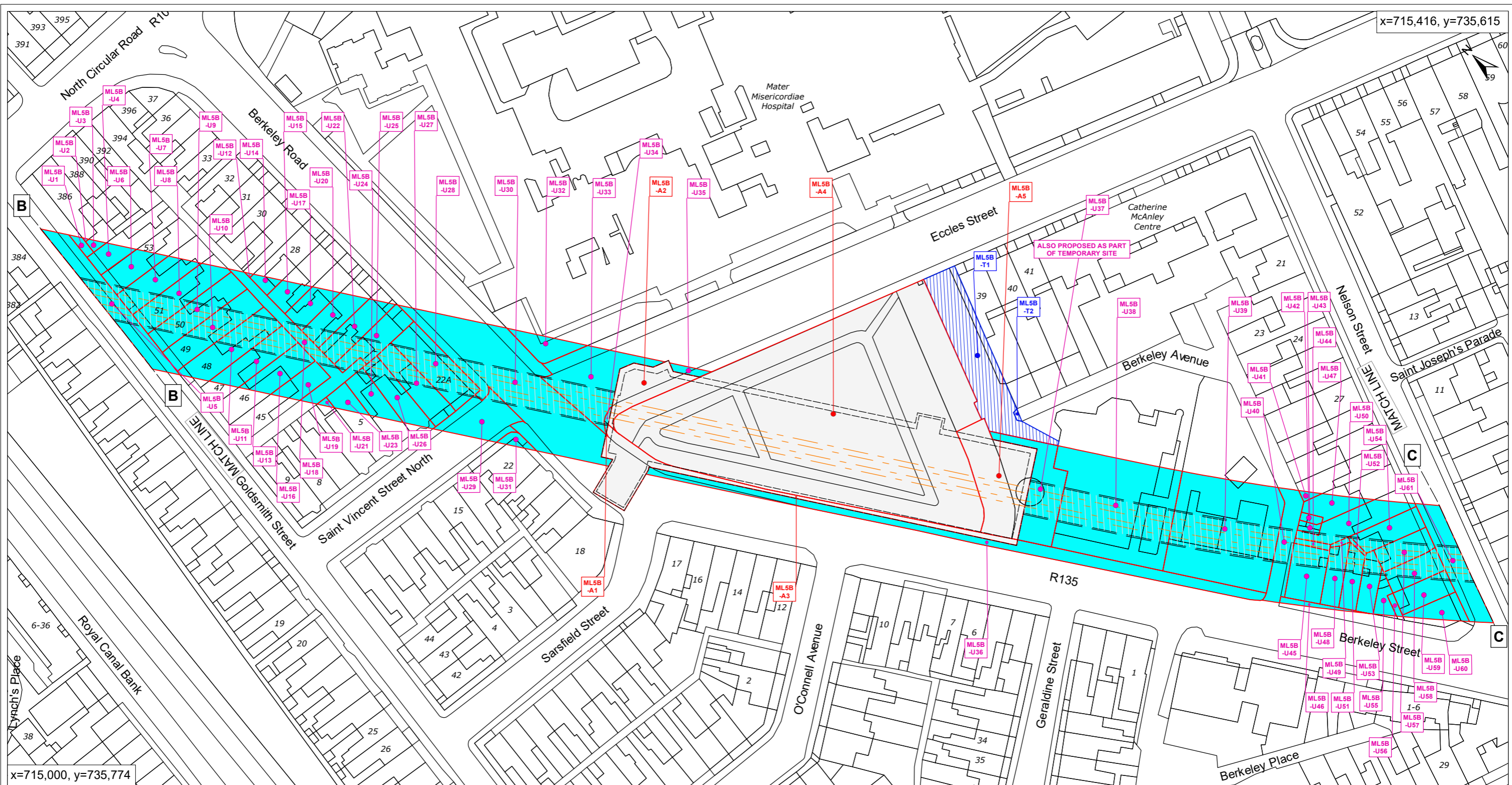
	LAND TAKE REFERENCE NUMBER	EXTENT OF PROPOSED ACQUISITION OF LAND
	LAND TAKE REFERENCE NUMBER	EXTENT OF PROPOSED ACQUISITION OF SUBSTRATUM LAND
	WAYLEAVE REFERENCE NUMBER	EXTENT OF WAYLEAVE / RIGHT OF WAY TO BE ACQUIRED / EXTINGUISHED
	TEMPORARY SITE REFERENCE NUMBER	EXTENT OF PROPOSED TEMPORARY SITE
		POSITION OF METRO RAIL TRACKS
		POSITION OF METRO RAIL TRACKS (UNDERGROUND)
		EXTENT OF METRO TUNNEL
	EXISTING BASEMENT REFERENCE NUMBER	EXISTING LIGHTWELL (MAY BE AFFECTED OR ACQUIRED)
		EXISTING BUILDING FACADE
		EDGE OF EXISTING PAVEMENT
		EXISTING BASEMENT BENEATH - MAY BE AFFECTED OR ACQUIRED (EXACT EXTENT OF BASEMENTS TO BE CLARIFIED)



REVISION	DATE	MODIFICATION	STATUS	STATE
P03	04/08/2022		Draft	Published

RAILWAY WORKS
METROLINK - PROPERTY DETAILS
CONNAUGHT STREET TO GOLDSMITH STREET

DRAWING NUMBER:	ML1-JAI-BOR-ROUT_XX-DR-Y-01085		
DRAWN: TW	CHECKED: MM	APPROVED: PB	
SCALE: 1:1000 @ A3	REVIEWED: AS		
AREA NUMBER:	305	PLAN NUMBER:	ML-P 305 A-B
		SUBJECT:	PROPERTY



x=715,000, y=735,774

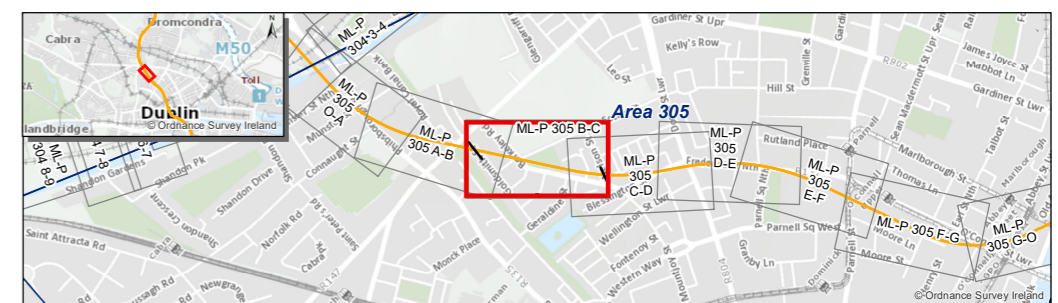
x=715,416, y=735,615

LOCATION PLAN
Map Scale: 1:1000 @ A3

© National Roads Authority (NRA) 1994-2022. This drawing is confidential and the copyright in it is owned by NRA. This drawing must not be either loaned, copied or otherwise reproduced in whole or in part or used for any purpose without the prior permission of NRA. Transport Infrastructure Ireland (TII) is an operational name of the National Roads Authority.

© Bluesky International Ltd. © Ordnance Survey Ireland 2022/ OSi_NMA_273. All elevations are in metres and relate to OSi Geoid Model (OSGM02) Malin Head as defined by existing Project Control. All Co-ordinates are in Irish Transverse Mercator Grid (ITM) as defined by OSi active GPS station Tallaght College (TLLG).

DRAWING LEGEND	
	LAND TAKE REFERENCE NUMBER EXTENT OF PROPOSED ACQUISITION OF LAND
	LAND TAKE REFERENCE NUMBER EXTENT OF PROPOSED ACQUISITION OF SUBSTRATUM LAND
	WAYLEAVE REFERENCE NUMBER EXTENT OF WAYLEAVE / RIGHT OF WAY TO BE ACQUIRED / EXTINGUISHED
	TEMPORARY SITE REFERENCE NUMBER EXTENT OF PROPOSED TEMPORARY SITE
	POSITION OF METRO RAIL TRACKS
	POSITION OF METRO RAIL TRACKS (UNDERGROUND)
	EXTENT OF METRO TUNNEL
	EXISTING BASEMENT REFERENCE NUMBER EXISTING LIGHTWELL (MAY BE AFFECTED OR ACQUIRED) EXISTING BUILDING FACADE
	EDGE OF EXISTING PAVEMENT
	EXISTING BASEMENT BENEATH - MAY BE AFFECTED OR ACQUIRED (EXACT EXTENT OF BASEMENTS TO BE CLARIFIED)

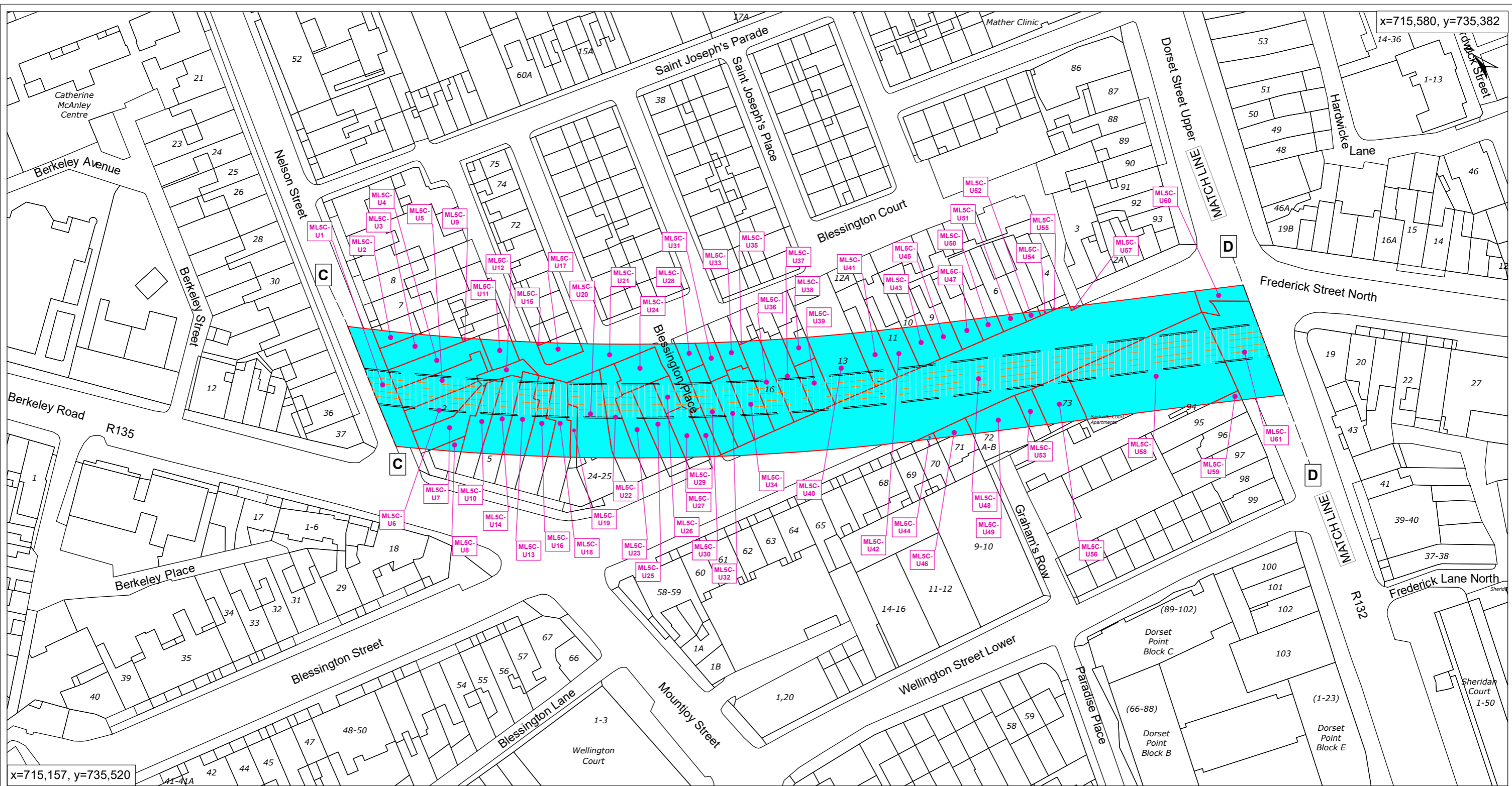


REVISION	DATE	MODIFICATION	STATUS	STATE
P03	04/08/2022		Draft	Published

TITLE: **RAILWAY WORKS
METROLINK - PROPERTY DETAILS
GOLDSMITH STREET TO NELSON STREET**

DRAWING NUMBER: ML1-JAI-BOR-ROUT_XX-DR-Y-01086

DRAWN: TW	CHECKED: MM	APPROVED: PB
SCALE: 1:1000 @ A3	REVIEWED: AS	
AREA NUMBER: 305	PLAN NUMBER: ML-P 305 B-C	SUBJECT: PROPERTY



x=715,157, y=735,520

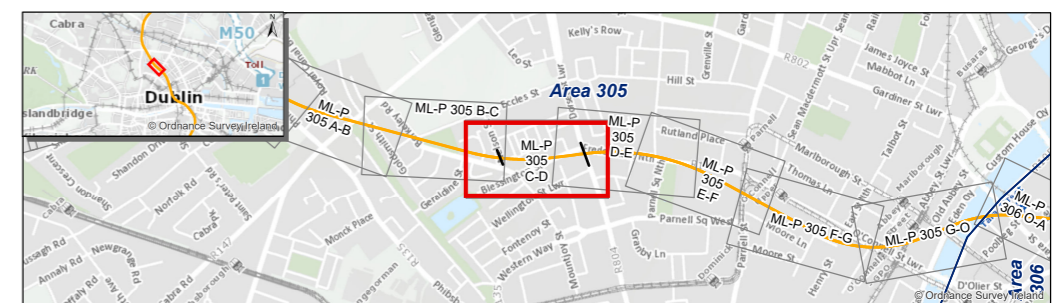
x=715,580, y=735,382

LOCATION PLAN
Map Scale: 1:1000 @ A3

© National Roads Authority (NRA) 1994-2022. This drawing is confidential and the copyright in it is owned by NRA. This drawing must not be either loaned, copied or otherwise reproduced in whole or in part or used for any purpose without the prior permission of NRA. Transport Infrastructure Ireland (TII) is an operational name of the National Roads Authority.

© Bluesky International Ltd. © Ordnance Survey Ireland 2022/ OSi_NMA_273. All elevations are in metres and relate to OSi Geoid Model (OSGM02) Malin Head as defined by existing Project Control. All Co-ordinates are in Irish Transverse Mercator Grid (ITM) as defined by OSi active GPS station Tallaght College (TLLG).

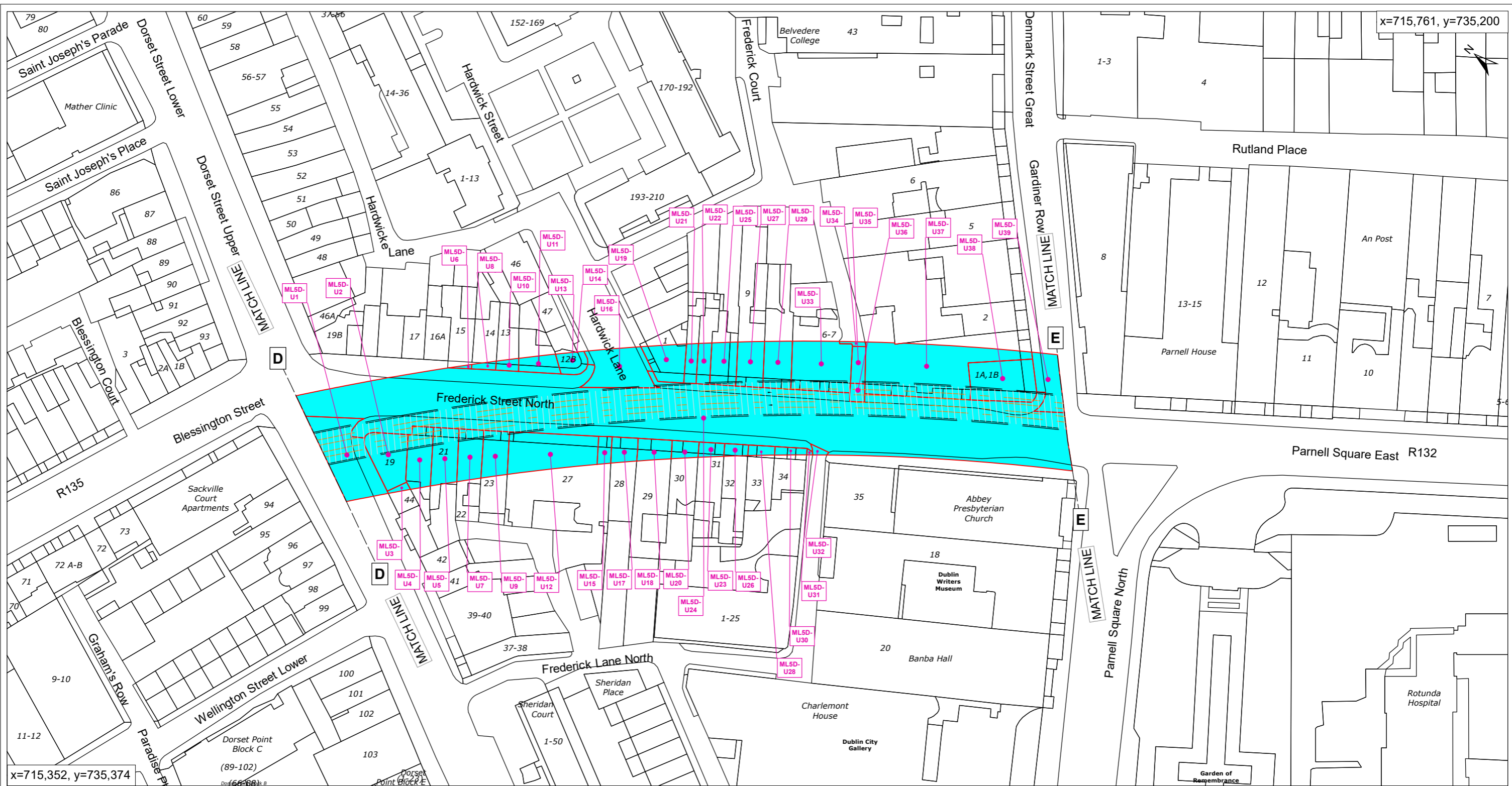
DRAWING LEGEND	
	LAND TAKE REFERENCE NUMBER EXTENT OF PROPOSED ACQUISITION OF LAND
	LAND TAKE REFERENCE NUMBER EXTENT OF PROPOSED ACQUISITION OF SUBSTRATUM LAND
	WAYLEAVE REFERENCE NUMBER EXTENT OF WAYLEAVE / RIGHT OF WAY TO BE ACQUIRED / EXTINGUISHED
	TEMPORARY SITE REFERENCE NUMBER EXTENT OF PROPOSED TEMPORARY SITE
	POSITION OF METRO RAIL TRACKS
	POSITION OF METRO RAIL TRACKS (UNDERGROUND)
	EXTENT OF METRO TUNNEL
	EXISTING BASEMENT REFERENCE NUMBER EXISTING LIGHTWELL (MAY BE AFFECTED OR ACQUIRED) EXISTING BUILDING FACADE
	EDGE OF EXISTING PAVEMENT
	EXISTING BASEMENT BENEATH - MAY BE AFFECTED OR ACQUIRED (EXACT EXTENT OF BASEMENTS TO BE CLARIFIED)



REVISION	DATE	MODIFICATION	STATUS	STATE
P03	04/08/2022		Draft	Published

TITLE:
RAILWAY WORKS
METROLINK - PROPERTY DETAILS
NELSON STREET TO DORSET STREET UPPER

DRAWING NUMBER: ML1-JAI-BOR-ROUT_XX-DR-Y-01087	CHECKED: MM	APPROVED: PB
DRAWN: TW	REVIEWED: AS	
SCALE: 1:1000 @ A3	PLAN NUMBER:	
AREA NUMBER: 305	SUBJECT: ML-P 305 C-D	PROPERTY



x=715,352, y=735,374

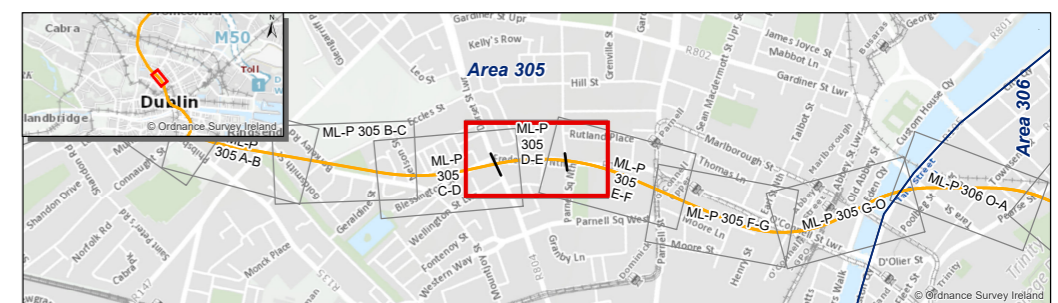
x=715,761, y=735,200

LOCATION PLAN
Map Scale: 1:1000 @ A3

© National Roads Authority (NRA) 1994-2022. This drawing is confidential and the copyright in it is owned by NRA. This drawing must not be either loaned, copied or otherwise reproduced in whole or in part or used for any purpose without the prior permission of NRA. Transport Infrastructure Ireland (TII) is an operational name of the National Roads Authority.

© Bluesky International Ltd. © Ordnance Survey Ireland 2022/ OSi_NMA_273. All elevations are in metres and relate to OSi Geoid Model (OSGM02) Malin Head as defined by existing Project Control. All Co-ordinates are in Irish Transverse Mercator Grid (ITM) as defined by OSi active GPS station Tallaght College (TLLG).

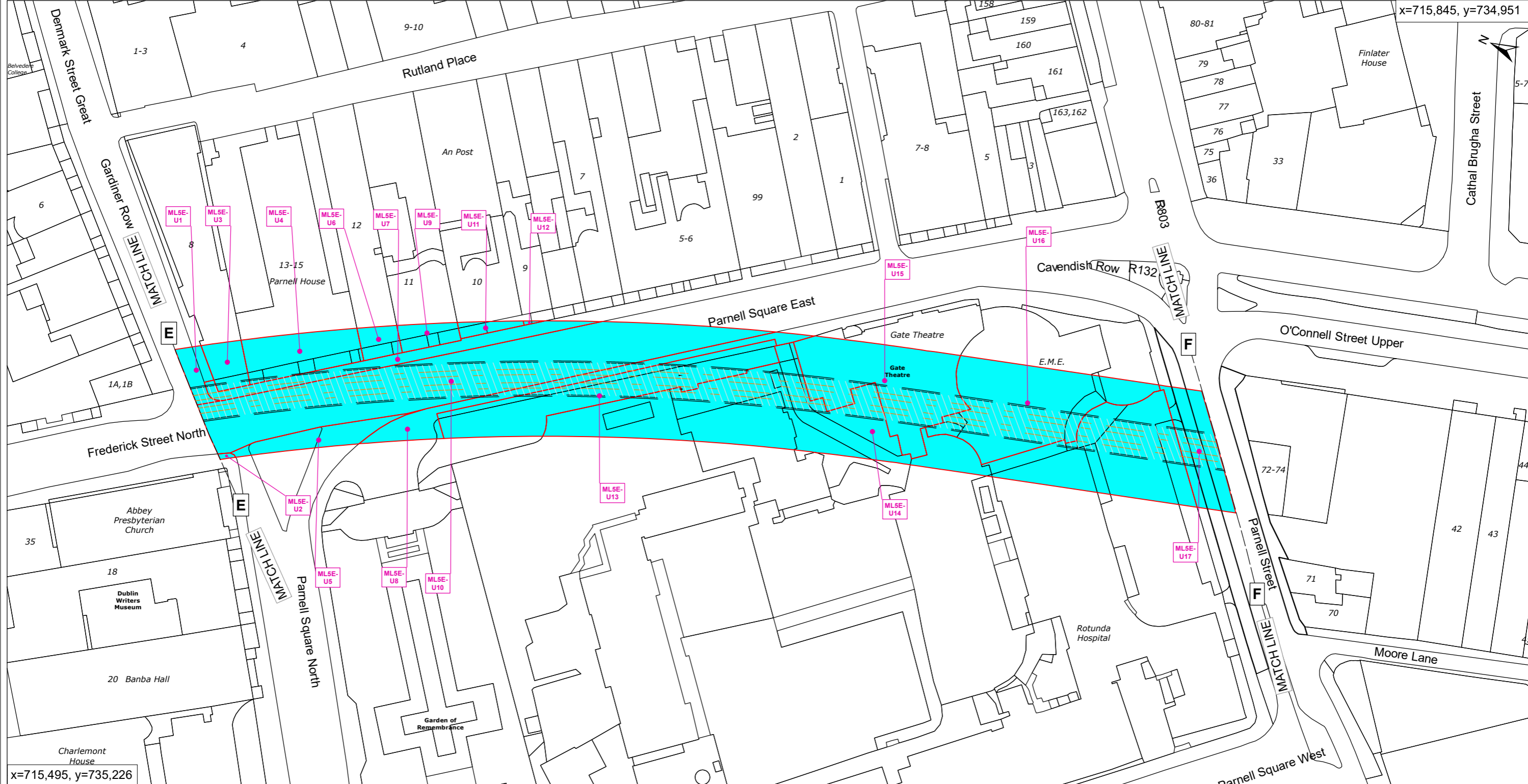
DRAWING LEGEND	
	LAND TAKE REFERENCE NUMBER EXTENT OF PROPOSED ACQUISITION OF LAND
	LAND TAKE REFERENCE NUMBER EXTENT OF PROPOSED ACQUISITION OF SUBSTRATUM LAND
	WAYLEAVE REFERENCE NUMBER EXTENT OF WAYLEAVE / RIGHT OF WAY TO BE ACQUIRED / EXTINGUISHED
	TEMPORARY SITE REFERENCE NUMBER EXTENT OF PROPOSED TEMPORARY SITE
	POSITION OF METRO RAIL TRACKS
	POSITION OF METRO RAIL TRACKS (UNDERGROUND)
	EXTENT OF METRO TUNNEL
	EXISTING BASEMENT REFERENCE NUMBER EXISTING LIGHTWELL (MAY BE AFFECTED OR ACQUIRED) EXISTING BUILDING FACADE EDGE OF EXISTING PAVEMENT
	EXISTING BASEMENT BENEATH - MAY BE AFFECTED OR ACQUIRED (EXACT EXTENT OF BASEMENTS TO BE CLARIFIED)



REVISION	DATE	MODIFICATION	STATUS	STATE
P03	04/08/2022		Draft	Published

TITLE: **RAILWAY WORKS
METROLINK - PROPERTY DETAILS
DORSET STREET UPPER TO GARDINER ROW**

DRAWING NUMBER: ML1-JAI-BOR-ROUT_XX-DR-Y-01088		
DRAWN: TW	CHECKED: MM	APPROVED: PB
SCALE: 1:1000 @ A3	REVIEWED: AS	
AREA NUMBER: 305	PLAN NUMBER: ML-P 305 D-E	SUBJECT: PROPERTY



x=715,495, y=735,226

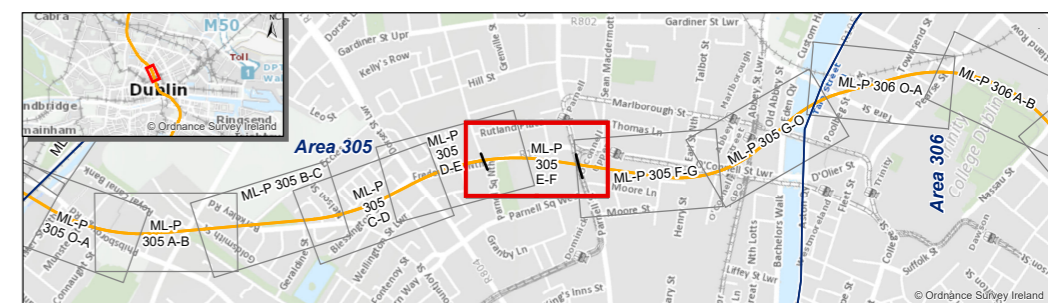
x=715,845, y=734,951

LOCATION PLAN
Map Scale: 1:1000 @ A3

© National Roads Authority (NRA) 1994-2022. This drawing is confidential and the copyright in it is owned by NRA. This drawing must not be either loaned, copied or otherwise reproduced in whole or in part or used for any purpose without the prior permission of NRA. Transport Infrastructure Ireland (TII) is an operational name of the National Roads Authority.

© Bluesky International Ltd. © Ordnance Survey Ireland 2022/ OSi_NMA_273. All elevations are in metres and relate to OSi Geoid Model (OSGM02) Malin Head as defined by existing Project Control. All Co-ordinates are in Irish Transverse Mercator Grid (ITM) as defined by OSi active GPS station Tallaght College (TLLG).

DRAWING LEGEND	
	LAND TAKE REFERENCE NUMBER EXTENT OF PROPOSED ACQUISITION OF LAND
	LAND TAKE REFERENCE NUMBER EXTENT OF PROPOSED ACQUISITION OF SUBSTRATUM LAND
	WAYLEAVE REFERENCE NUMBER EXTENT OF WAYLEAVE / RIGHT OF WAY TO BE ACQUIRED / EXTINGUISHED
	TEMPORARY SITE REFERENCE NUMBER EXTENT OF PROPOSED TEMPORARY SITE
	POSITION OF METRO RAIL TRACKS
	POSITION OF METRO RAIL TRACKS (UNDERGROUND)
	EXTENT OF METRO TUNNEL
	EXISTING BASEMENT REFERENCE NUMBER
	EXISTING LIGHTWELL (MAY BE AFFECTED OR ACQUIRED)
	EXISTING BUILDING FACADE
	EDGE OF EXISTING PAVEMENT
	EXISTING BASEMENT BENEATH - MAY BE AFFECTED OR ACQUIRED (EXACT EXTENT OF BASEMENTS TO BE CLARIFIED)



REVISION	DATE	MODIFICATION	STATUS	STATE
P03	04/08/2022		Draft	Published

<p>TITLE: RAILWAY WORKS METROLINK - PROPERTY DETAILS GARDINER ROW TO PARNELL STREET</p>					
<p>DRAWING NUMBER: ML1-JAI-BOR-ROUT_XX-DR-Y-01089</p>					
<p>DRAWN: TW</p>		<p>CHECKED: MM</p>		<p>APPROVED: PB</p>	
<p>SCALE: 1:1000 @ A3</p>		<p>REVIEWED: AS</p>		<p>REVIEWED: AS</p>	
<p>AREA NUMBER: 305</p>		<p>PLAN NUMBER: ML-P 305 E-F</p>		<p>SUBJECT: PROPERTY</p>	



x=715,577, y=734,910

x=715,950, y=734,668

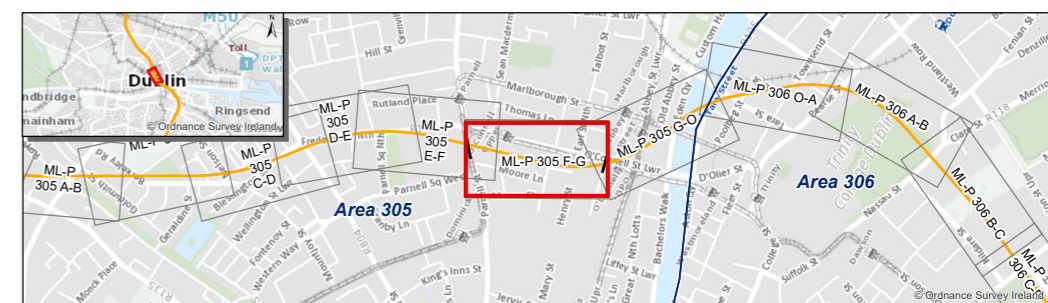
LOCATION PLAN
Map Scale: 1:1000 @ A3

© National Roads Authority (NRA) 1994-2022. This drawing is confidential and the copyright in it is owned by NRA. This drawing must not be either loaned, copied or otherwise reproduced in whole or in part or used for any purpose without the prior permission of NRA. Transport Infrastructure Ireland (TII) is an operational name of the National Roads Authority.

© Bluesky International Ltd. © Ordnance Survey Ireland 2022/ OSi_NMA_273. All elevations are in metres and relate to OSi Geoid Model (OSGM02) Malin Head as defined by existing Project Control. All Co-ordinates are in Irish Transverse Mercator Grid (ITM) as defined by OSi active GPS station Tallaght College (TLLG).

DRAWING LEGEND

- LAND TAKE REFERENCE NUMBER: EXTENT OF PROPOSED ACQUISITION OF LAND
- LAND TAKE REFERENCE NUMBER: EXTENT OF PROPOSED ACQUISITION OF SUBSTRATUM LAND
- WAYLEAVE REFERENCE NUMBER: EXTENT OF WAYLEAVE / RIGHT OF WAY TO BE ACQUIRED / EXTINGUISHED
- TEMPORARY SITE REFERENCE NUMBER: EXTENT OF PROPOSED TEMPORARY SITE
- POSITION OF METRO RAIL TRACKS
- POSITION OF METRO RAIL TRACKS (UNDERGROUND)
- EXTENT OF METRO TUNNEL
- EXISTING BASEMENT REFERENCE NUMBER: EXISTING LIGHTWELL (MAY BE AFFECTED OR ACQUIRED), EXISTING BUILDING FACADE, EDGE OF EXISTING PAVEMENT
- EXISTING BASEMENT BENEATH - MAY BE AFFECTED OR ACQUIRED (EXACT EXTENT OF BASEMENTS TO BE CLARIFIED)



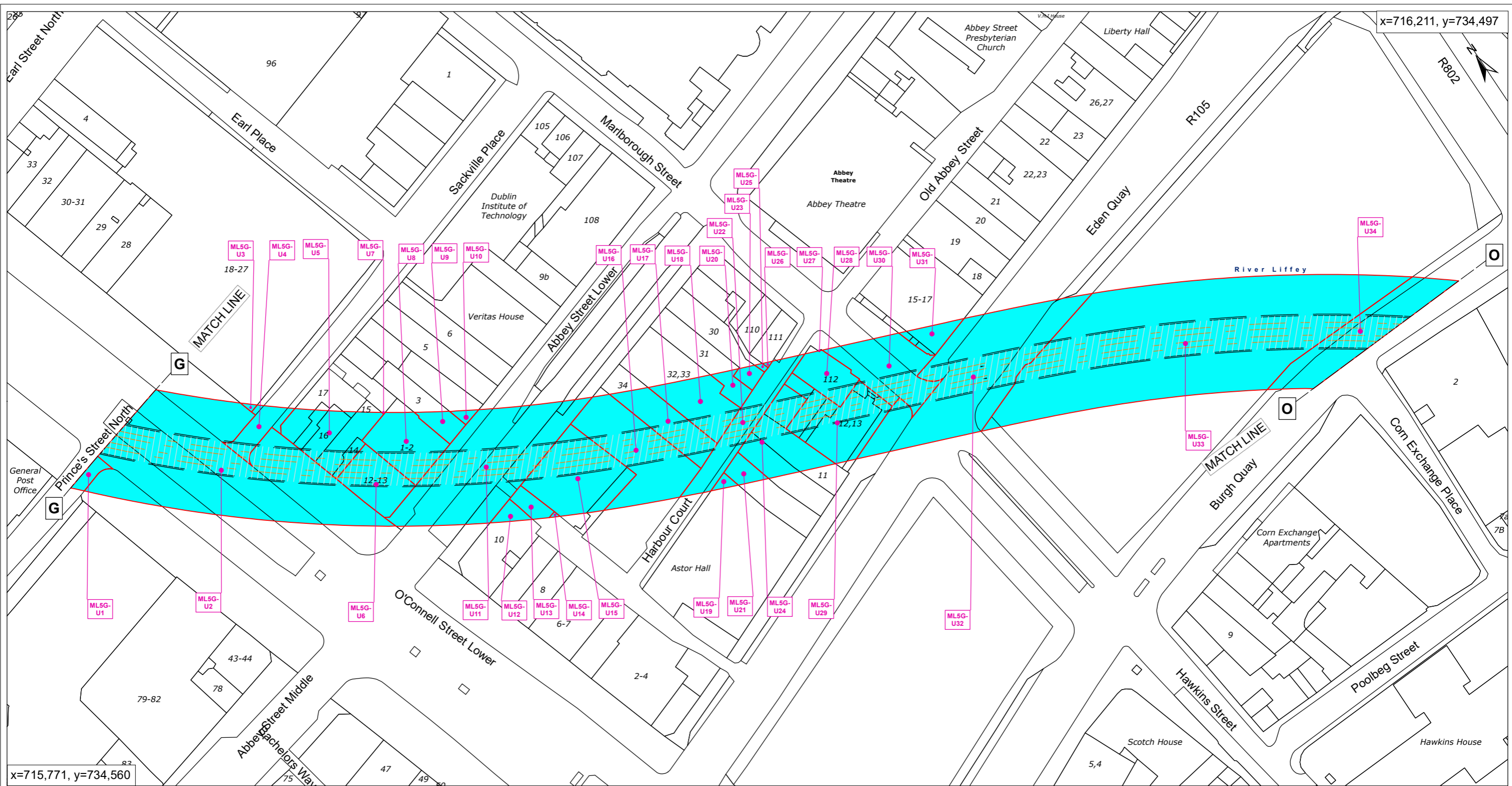
REVISION	DATE	MODIFICATION	STATUS	STATE
P03	04/08/2022		Draft	Published

TII **METROLINK** **JACOBS IDOM**

TITLE: **RAILWAY WORKS METROLINK - PROPERTY DETAILS PARNELL STREET TO GPO BUILDINGS**

DRAWING NUMBER: ML1-JAI-BOR-ROUT_XX-DR-Y-01090

DRAWN: TW	CHECKED: MM	APPROVED: PB
SCALE: 1:1000 @ A3	REVIEWED: AS	
AREA NUMBER: 305	PLAN NUMBER: ML-P 305 F-G	SUBJECT: PROPERTY

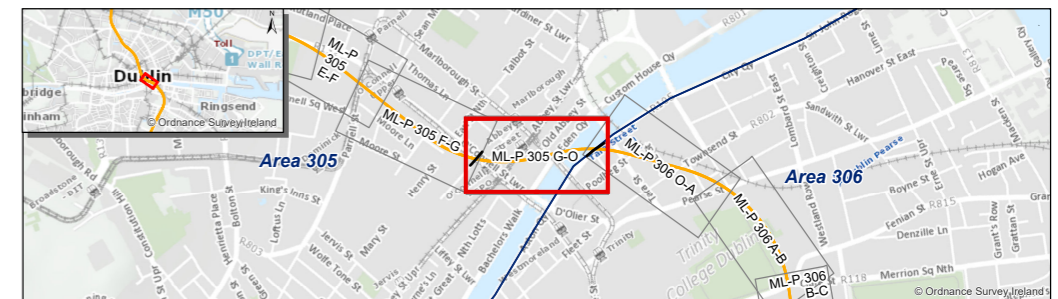
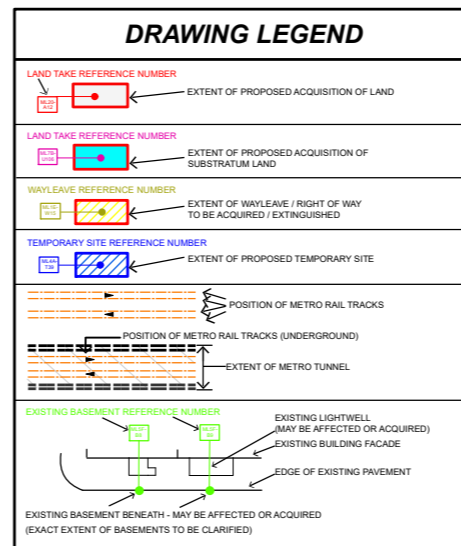


x=715,771, y=734,560

LOCATION PLAN
Map Scale: 1:1000 @ A3

© National Roads Authority (NRA) 1994-2022. This drawing is confidential and the copyright in it is owned by NRA. This drawing must not be either loaned, copied or otherwise reproduced in whole or in part or used for any purpose without the prior permission of NRA. Transport Infrastructure Ireland (TII) is an operational name of the National Roads Authority.

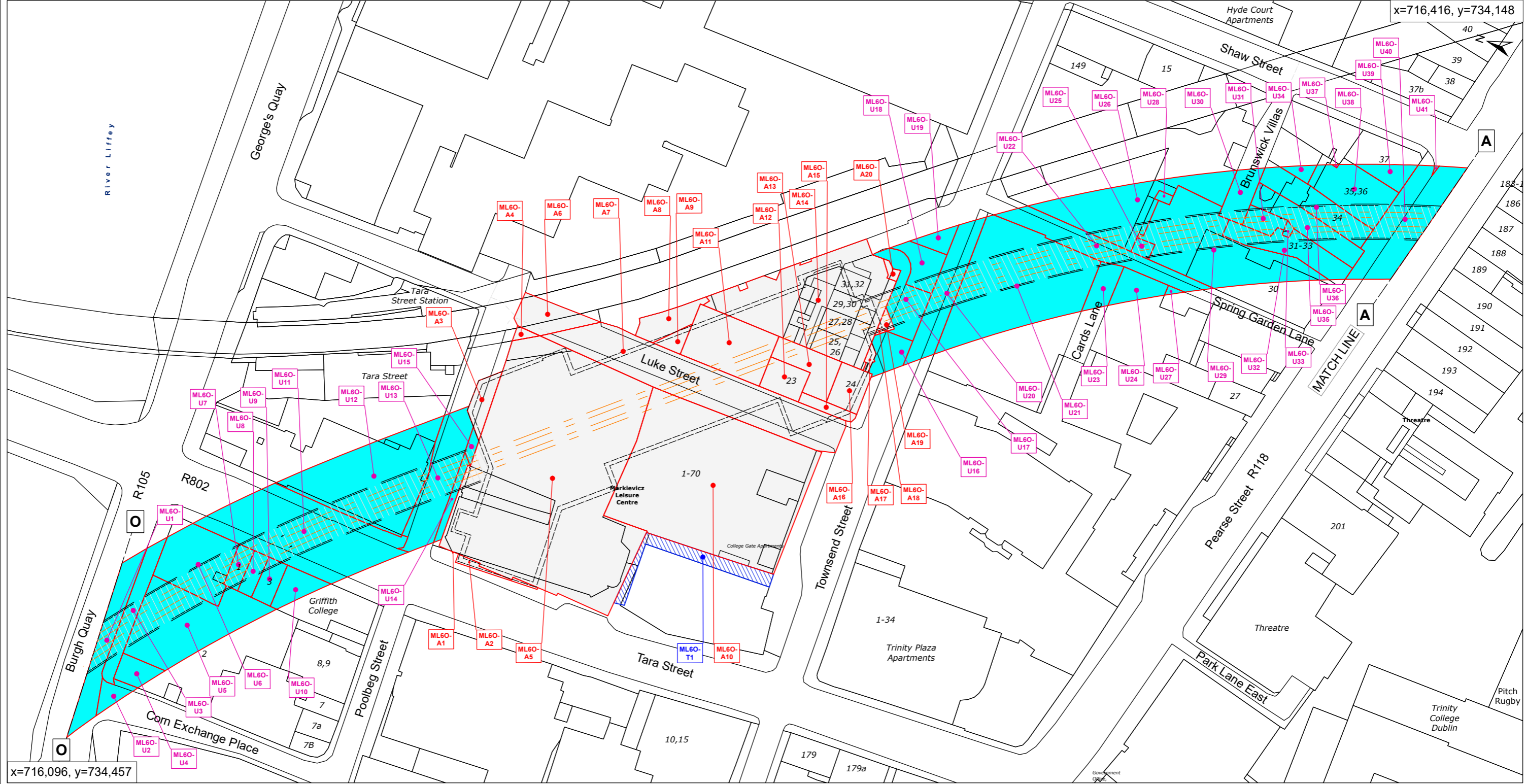
© Bluesky International Ltd. © Ordnance Survey Ireland 2022/ OSi_NMA_273. All elevations are in metres and relate to OSi Geoid Model (OSGM02) Malin Head as defined by existing Project Control. All Co-ordinates are in Irish Transverse Mercator Grid (ITM) as defined by OSi active GPS station Tallaght College (TLLG).



REVISION	DATE	MODIFICATION	STATUS	STATE
P03	04/08/2022		Draft	Published

**RAILWAY WORKS
METROLINK - PROPERTY DETAILS
GPO BUILDINGS TO BURGH QUAY**

DRAWING NUMBER: ML1-JAI-BOR-ROUT_XX-DR-Y-01091	
DRAWN: TW	CHECKED: MM
SCALE: 1:1000 @ A3	REVIEWED: AS
AREA NUMBER: 305	PLAN NUMBER: ML-P 305 G-O
	APPROVED: PB
	SUBJECT: PROPERTY

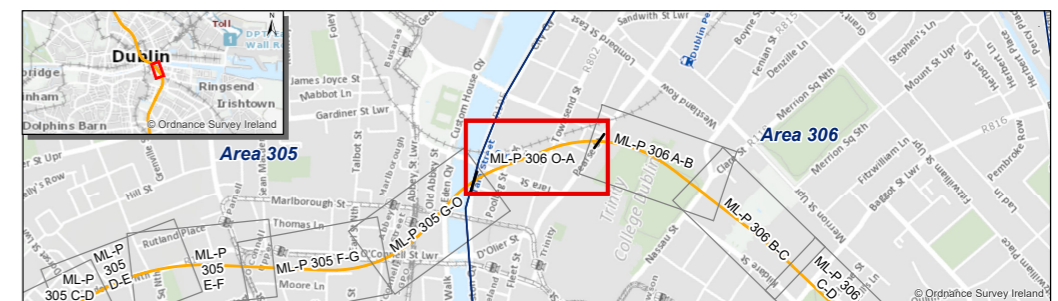


LOCATION PLAN
Map Scale: 1:1000 @ A3

© National Roads Authority (NRA) 1994-2022. This drawing is confidential and the copyright in it is owned by NRA. This drawing must not be either loaned, copied or otherwise reproduced in whole or in part or used for any purpose without the prior permission of NRA. Transport Infrastructure Ireland (TII) is an operational name of the National Roads Authority.

© Bluesky International Ltd. © Ordnance Survey Ireland 2022/ OSi_NMA_273. All elevations are in metres and relate to OSi Geoid Model (OSGM02) Malin Head as defined by existing Project Control. All Co-ordinates are in Irish Transverse Mercator Grid (ITM) as defined by OSi active GPS station Tallaght College (TLLG).

DRAWING LEGEND	
	LAND TAKE REFERENCE NUMBER EXTENT OF PROPOSED ACQUISITION OF LAND
	LAND TAKE REFERENCE NUMBER EXTENT OF PROPOSED ACQUISITION OF SUBSTRATUM LAND
	WAYLEAVE REFERENCE NUMBER EXTENT OF WAYLEAVE / RIGHT OF WAY TO BE ACQUIRED / EXTINGUISHED
	TEMPORARY SITE REFERENCE NUMBER EXTENT OF PROPOSED TEMPORARY SITE
	POSITION OF METRO RAIL TRACKS
	POSITION OF METRO RAIL TRACKS (UNDERGROUND)
	EXTENT OF METRO TUNNEL
	EXISTING BASEMENT REFERENCE NUMBER EXISTING LIGHTWELL (MAY BE AFFECTED OR ACQUIRED) EXISTING BUILDING FACADE EDGE OF EXISTING PAVEMENT
	EXISTING BASEMENT BENEATH - MAY BE AFFECTED OR ACQUIRED (EXACT EXTENT OF BASEMENTS TO BE CLARIFIED)

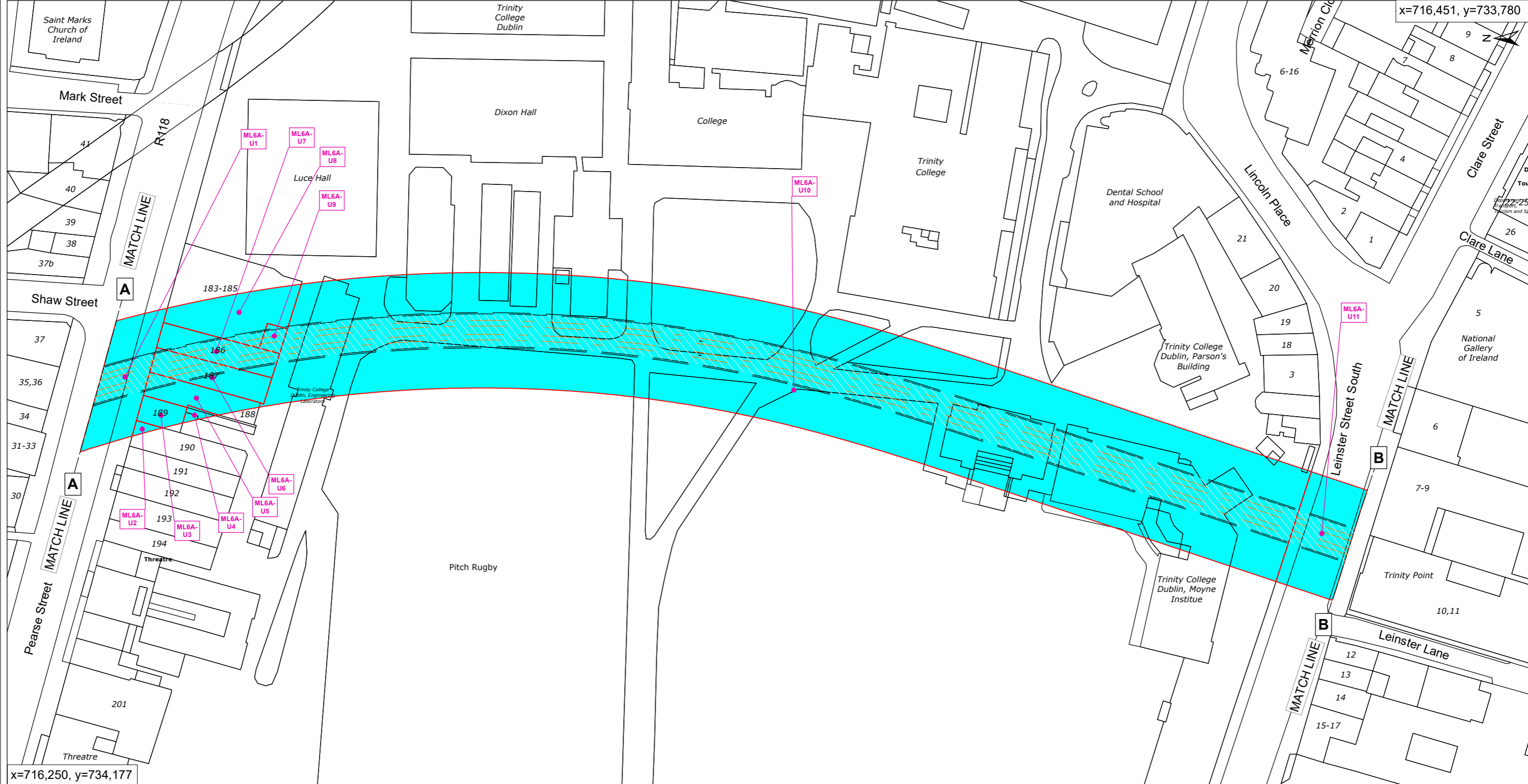


REVISION	DATE	MODIFICATION	STATUS	STATE
P03	04/08/2022		Draft	Published

TITLE: RAILWAY WORKS
METROLINK - PROPERTY DETAILS
BURGH QUAY TO PEARSE STREET

DRAWING NUMBER: ML1-JAI-BOR-ROUT_XX-DR-Y-01092

DRAWN: TW	CHECKED: MM	APPROVED: PB
SCALE: 1:1000 @ A3	REVIEWED: AS	
AREA NUMBER: 306	PLAN NUMBER: ML-P 306 O-A	SUBJECT: PROPERTY

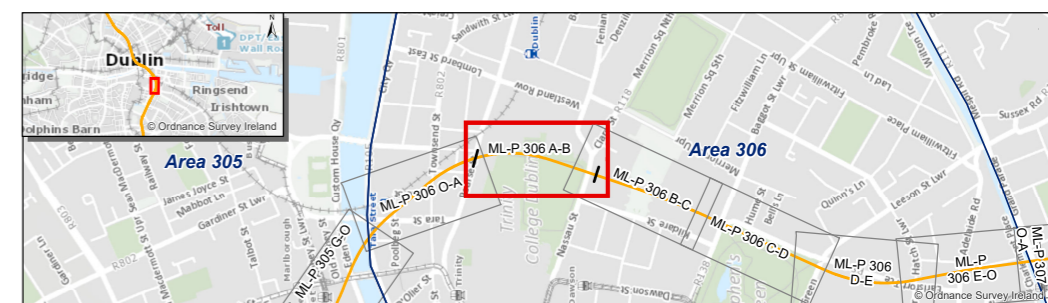


LOCATION PLAN
Map Scale: 1:1000 @ A3

© National Roads Authority (NRA) 1994-2022. This drawing is confidential and the copyright in it is owned by NRA. This drawing must not be either loaned, copied or otherwise reproduced in whole or in part or used for any purpose without the prior permission of NRA. Transport Infrastructure Ireland (TII) is an operational name of the National Roads Authority.

© Bluesky International Ltd. © Ordnance Survey Ireland 2022/ OSi_NMA_273. All elevations are in metres and relate to OSi Geoid Model (OSGM02) Malin Head as defined by existing Project Control. All Co-ordinates are in Irish Transverse Mercator Grid (ITM) as defined by OSi active GPS station Tallaght College (TLLG).

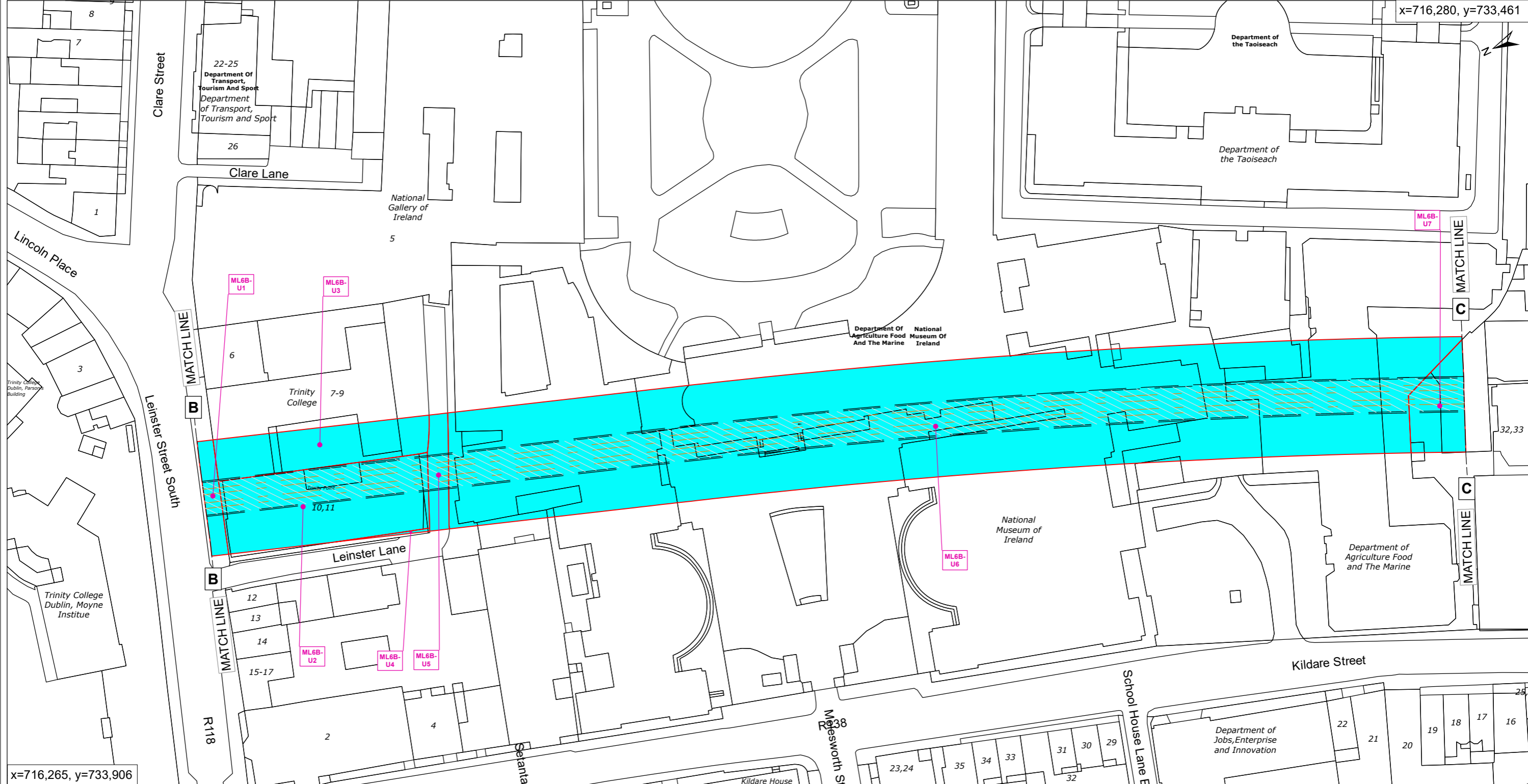
DRAWING LEGEND	
	LAND TAKE REFERENCE NUMBER EXTENT OF PROPOSED ACQUISITION OF LAND
	LAND TAKE REFERENCE NUMBER EXTENT OF PROPOSED ACQUISITION OF SUBSTRATUM LAND
	WAYLEAVE REFERENCE NUMBER EXTENT OF WAYLEAVE / RIGHT OF WAY TO BE ACQUIRED / EXTINGUISHED
	TEMPORARY SITE REFERENCE NUMBER EXTENT OF PROPOSED TEMPORARY SITE
	POSITION OF METRO RAIL TRACKS
	POSITION OF METRO RAIL TRACKS (UNDERGROUND)
	EXTENT OF METRO TUNNEL
	EXISTING BASEMENT REFERENCE NUMBER EXISTING LIGHTWELL (MAY BE AFFECTED OR ACQUIRED) EXISTING BUILDING FACADE EDGE OF EXISTING PAVEMENT
	EXISTING BASEMENT BENEATH - MAY BE AFFECTED OR ACQUIRED (EXACT EXTENT OF BASEMENTS TO BE CLARIFIED)



REVISION	DATE	MODIFICATION	STATUS	STATE
P03	04/08/2022		Draft	Published

TITLE: **RAILWAY WORKS
METROLINK - PROPERTY DETAILS
PEARSE STREET TO LEINSTER STREET SOUTH**

DRAWING NUMBER:	ML1-JAI-BOR-ROUT_XX-DR-Y-01093		
DRAWN: TW	CHECKED: MM	APPROVED: PB	
SCALE: 1:1000 @ A3	REVIEWED: AS		
AREA NUMBER:	306	PLAN NUMBER:	ML-P 306 A-B
		SUBJECT:	PROPERTY

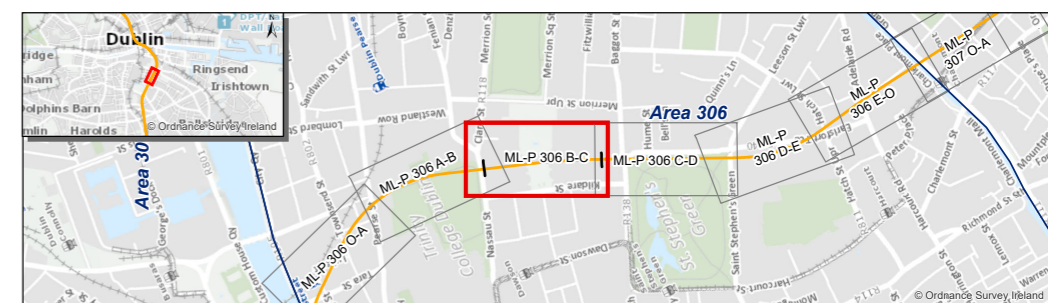


LOCATION PLAN
Map Scale: 1:1000 @ A3

© National Roads Authority (NRA) 1994-2022. This drawing is confidential and the copyright in it is owned by NRA. This drawing must not be either loaned, copied or otherwise reproduced in whole or in part or used for any purpose without the prior permission of NRA. Transport Infrastructure Ireland (TII) is an operational name of the National Roads Authority.

© Bluesky International Ltd. © Ordnance Survey Ireland 2022/ OSi_NMA_273. All elevations are in metres and relate to OSi Geoid Model (OSGM02) Malin Head as defined by existing Project Control. All Co-ordinates are in Irish Transverse Mercator Grid (ITM) as defined by OSi active GPS station Tallaght College (TLLG).

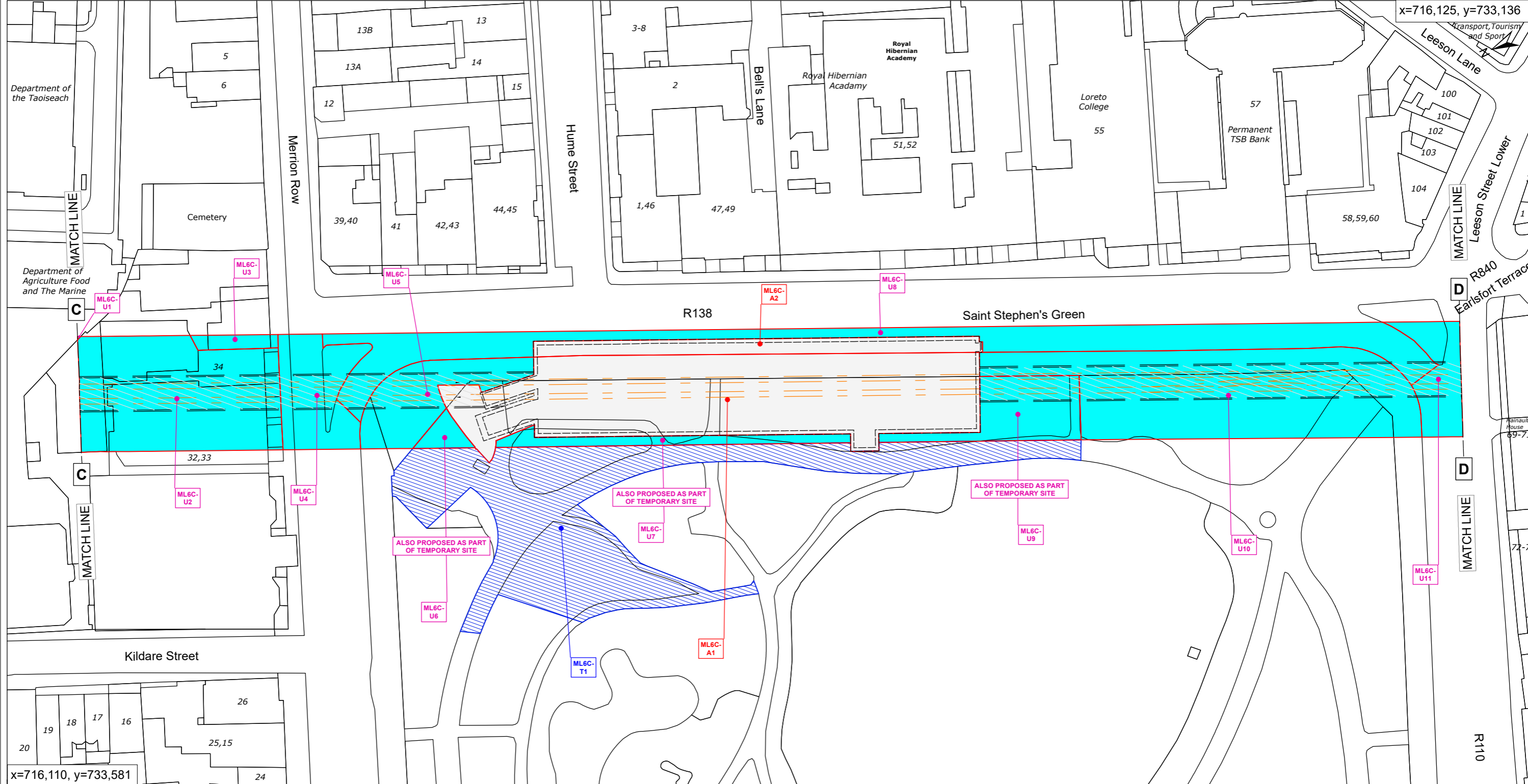
DRAWING LEGEND	
	LAND TAKE REFERENCE NUMBER EXTENT OF PROPOSED ACQUISITION OF LAND
	LAND TAKE REFERENCE NUMBER EXTENT OF PROPOSED ACQUISITION OF SUBSTRATUM LAND
	WAYLEAVE REFERENCE NUMBER EXTENT OF WAYLEAVE / RIGHT OF WAY TO BE ACQUIRED / EXTINGUISHED
	TEMPORARY SITE REFERENCE NUMBER EXTENT OF PROPOSED TEMPORARY SITE
	POSITION OF METRO RAIL TRACKS
	POSITION OF METRO RAIL TRACKS (UNDERGROUND)
	EXTENT OF METRO TUNNEL
	EXISTING BASEMENT REFERENCE NUMBER
	EXISTING LIGHTWELL (MAY BE AFFECTED OR ACQUIRED)
	EXISTING BUILDING FACADE
	EDGE OF EXISTING PAVEMENT
	EXISTING BASEMENT BENEATH - MAY BE AFFECTED OR ACQUIRED (EXACT EXTENT OF BASEMENTS TO BE CLARIFIED)



REVISION	DATE	MODIFICATION	STATUS	STATE
P03	04/08/2022		Draft	Published

TITLE: **RAILWAY WORKS
METROLINK - PROPERTY DETAILS
LEINSTER STREET SOUTH TO SAINT STEPHEN'S GREEN**

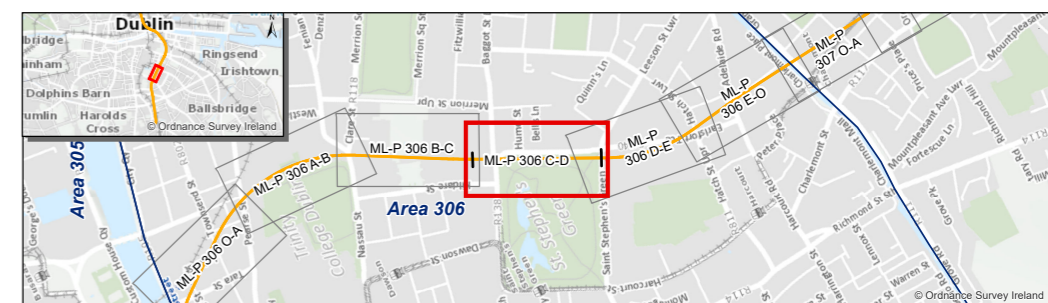
DRAWING NUMBER:	ML1-JAI-BOR-ROUT_XX-DR-Y-01094		
DRAWN: TW	CHECKED: MM	APPROVED: PB	
SCALE: 1:1000 @ A3	REVIEWED: AS		
AREA NUMBER:	306	PLAN NUMBER:	ML-P 306 B-C
		SUBJECT:	PROPERTY



LOCATION PLAN
Map Scale: 1:1000 @ A3

© National Roads Authority (NRA) 1994-2022. This drawing is confidential and the copyright in it is owned by NRA. This drawing must not be either loaned, copied or otherwise reproduced in whole or in part or used for any purpose without the prior permission of NRA. Transport Infrastructure Ireland (TII) is an operational name of the National Roads Authority.
© Bluesky International Ltd. © Ordnance Survey Ireland 2022/ OSi_NMA_273. All elevations are in metres and relate to OSi Geoid Model (OSGM02) Malin Head as defined by existing Project Control. All Co-ordinates are in Irish Transverse Mercator Grid (ITM) as defined by OSi active GPS station Tallaght College (TLLG).

DRAWING LEGEND	
	LAND TAKE REFERENCE NUMBER EXTENT OF PROPOSED ACQUISITION OF LAND
	LAND TAKE REFERENCE NUMBER EXTENT OF PROPOSED ACQUISITION OF SUBSTRATUM LAND
	WAYLEAVE REFERENCE NUMBER EXTENT OF WAYLEAVE / RIGHT OF WAY TO BE ACQUIRED / EXTINGUISHED
	TEMPORARY SITE REFERENCE NUMBER EXTENT OF PROPOSED TEMPORARY SITE
	POSITION OF METRO RAIL TRACKS
	POSITION OF METRO RAIL TRACKS (UNDERGROUND)
	EXTENT OF METRO TUNNEL
	EXISTING BASEMENT REFERENCE NUMBER EXISTING LIGHTWELL (MAY BE AFFECTED OR ACQUIRED) EXISTING BUILDING FACADE EDGE OF EXISTING PAVEMENT
	EXISTING BASEMENT BENEATH - MAY BE AFFECTED OR ACQUIRED (EXACT EXTENT OF BASEMENTS TO BE CLARIFIED)

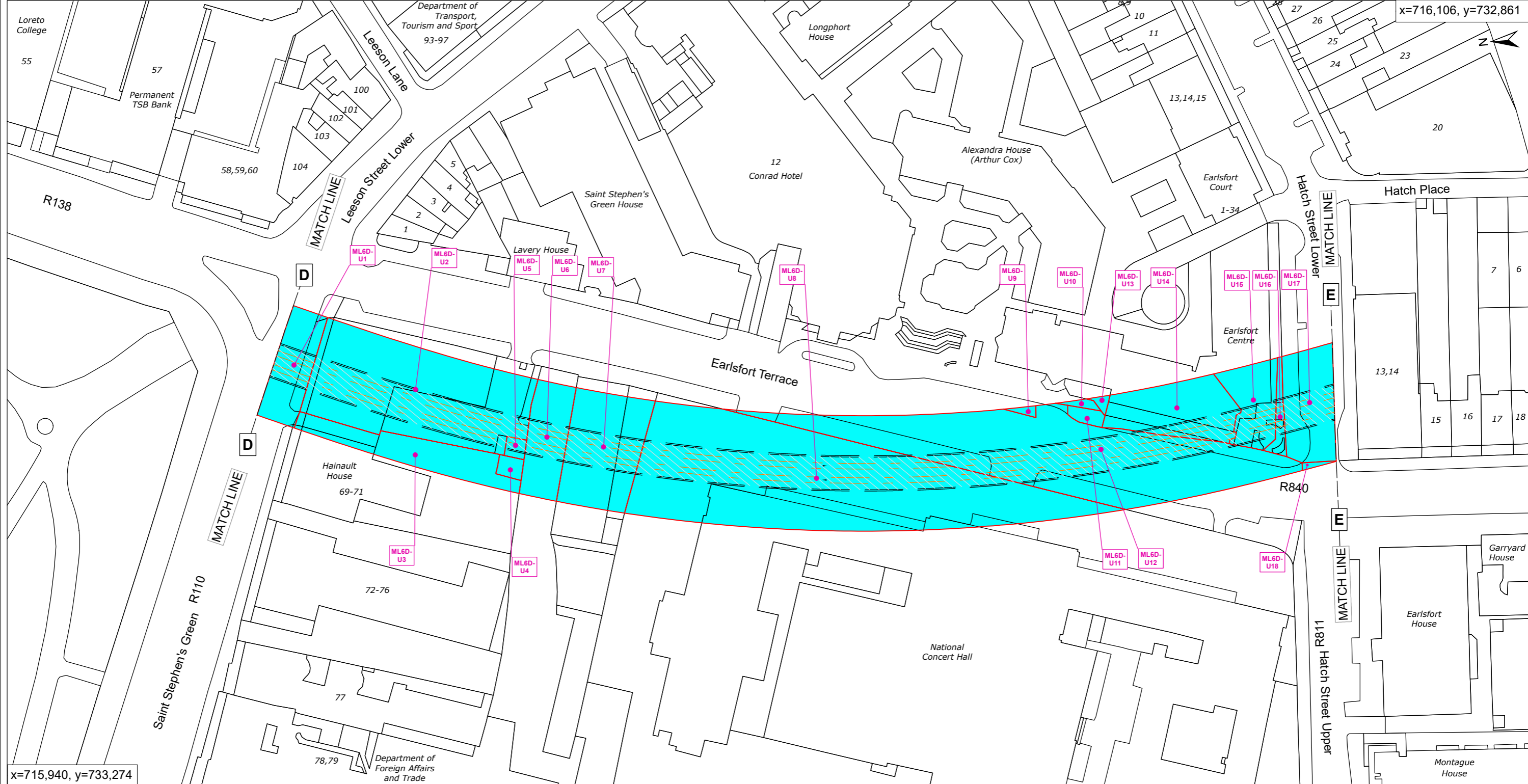


REVISION	DATE	MODIFICATION	STATUS	STATE
P03	04/08/2022		Draft	Published

TITLE: RAILWAY WORKS
METROLINK - PROPERTY DETAILS
SAINT STEPHEN'S GREEN

DRAWING NUMBER: ML1-JAI-BOR-ROUT_XX-DR-Y-01095

DRAWN: TW	CHECKED: MM	APPROVED: PB
SCALE: 1:1000 @ A3	REVIEWED: AS	
AREA NUMBER: 306	PLAN NUMBER: ML-P 306 C-D	SUBJECT: PROPERTY



x=715,940, y=733,274

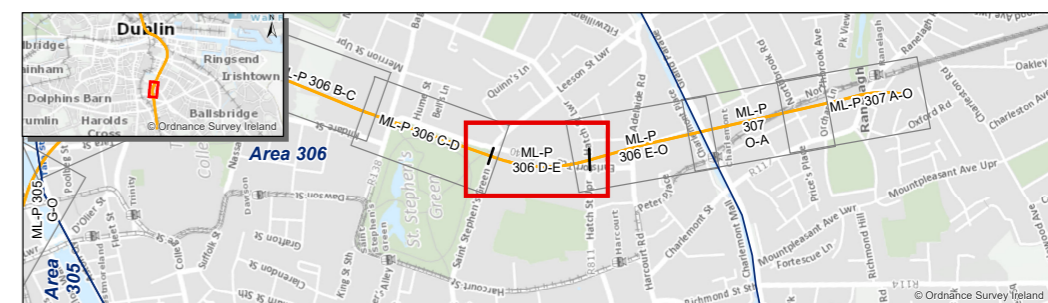
x=716,106, y=732,861

LOCATION PLAN
Map Scale: 1:1000 @ A3

© National Roads Authority (NRA) 1994-2022. This drawing is confidential and the copyright in it is owned by NRA. This drawing must not be either loaned, copied or otherwise reproduced in whole or in part or used for any purpose without the prior permission of NRA. Transport Infrastructure Ireland (TII) is an operational name of the National Roads Authority.

© Bluesky International Ltd. © Ordnance Survey Ireland 2022/ OSi_NMA_273. All elevations are in metres and relate to OSi Geoid Model (OSGM02) Malin Head as defined by existing Project Control. All Co-ordinates are in Irish Transverse Mercator Grid (ITM) as defined by OSi active GPS station Tallaght College (TLLG).

DRAWING LEGEND	
	LAND TAKE REFERENCE NUMBER EXTENT OF PROPOSED ACQUISITION OF LAND
	LAND TAKE REFERENCE NUMBER EXTENT OF PROPOSED ACQUISITION OF SUBSTRATUM LAND
	WAYLEAVE REFERENCE NUMBER EXTENT OF WAYLEAVE / RIGHT OF WAY TO BE ACQUIRED / EXTINGUISHED
	TEMPORARY SITE REFERENCE NUMBER EXTENT OF PROPOSED TEMPORARY SITE
	POSITION OF METRO RAIL TRACKS
	POSITION OF METRO RAIL TRACKS (UNDERGROUND)
	EXTENT OF METRO TUNNEL
	EXISTING BASEMENT REFERENCE NUMBER EXISTING LIGHTWELL (MAY BE AFFECTED OR ACQUIRED) EXISTING BUILDING FACADE
	EDGE OF EXISTING PAVEMENT
	EXISTING BASEMENT BENEATH - MAY BE AFFECTED OR ACQUIRED (EXACT EXTENT OF BASEMENTS TO BE CLARIFIED)

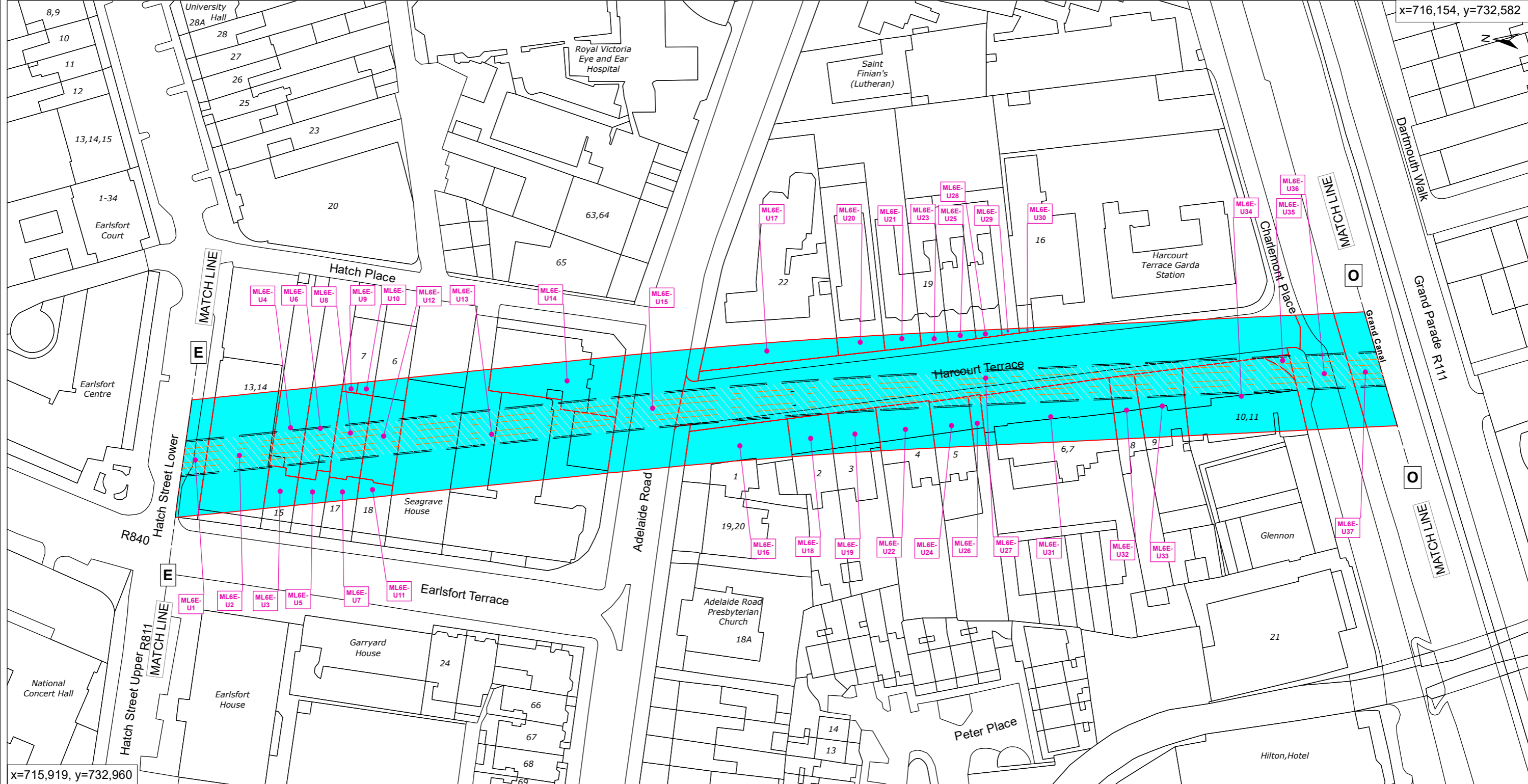


REVISION	DATE	MODIFICATION	STATUS	STATE
P03	04/08/2022		Draft	Published

TITLE: **RAILWAY WORKS
METROLINK - PROPERTY DETAILS
SAINT STEPHEN'S GREEN TO HATCH STREET LOWER**

DRAWING NUMBER: ML1-JAI-BOR-ROUT_XX-DR-Y-01096

DRAWN: TW	CHECKED: MM	APPROVED: PB
SCALE: 1:1000 @ A3	REVIEWED: AS	
AREA NUMBER: 306	PLAN NUMBER: ML-P 306 D-E	SUBJECT: PROPERTY



x=715,919, y=732,960

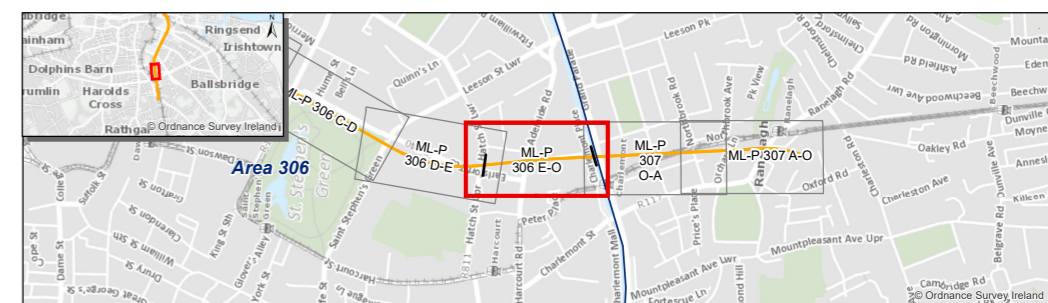
x=716,154, y=732,582

LOCATION PLAN
Map Scale: 1:1000 @ A3

© National Roads Authority (NRA) 1994-2022. This drawing is confidential and the copyright in it is owned by NRA. This drawing must not be either loaned, copied or otherwise reproduced in whole or in part or used for any purpose without the prior permission of NRA. Transport Infrastructure Ireland (TII) is an operational name of the National Roads Authority.

© Bluesky International Ltd. © Ordnance Survey Ireland 2022/ OSi_NMA_273. All elevations are in metres and relate to OSi Geoid Model (OSGM02) Malin Head as defined by existing Project Control. All Co-ordinates are in Irish Transverse Mercator Grid (ITM) as defined by OSi active GPS station Tallaght College (TLLG).

DRAWING LEGEND	
	LAND TAKE REFERENCE NUMBER EXTENT OF PROPOSED ACQUISITION OF LAND
	LAND TAKE REFERENCE NUMBER EXTENT OF PROPOSED ACQUISITION OF SUBSTRATUM LAND
	WAYLEAVE REFERENCE NUMBER EXTENT OF WAYLEAVE / RIGHT OF WAY TO BE ACQUIRED / EXTINGUISHED
	TEMPORARY SITE REFERENCE NUMBER EXTENT OF PROPOSED TEMPORARY SITE
	POSITION OF METRO RAIL TRACKS
	POSITION OF METRO RAIL TRACKS (UNDERGROUND)
	EXTENT OF METRO TUNNEL
	EXISTING BASEMENT REFERENCE NUMBER EXISTING LIGHTWELL (MAY BE AFFECTED OR ACQUIRED) EXISTING BUILDING FACADE EDGE OF EXISTING PAVEMENT
	EXISTING BASEMENT BENEATH - MAY BE AFFECTED OR ACQUIRED (EXACT EXTENT OF BASEMENTS TO BE CLARIFIED)

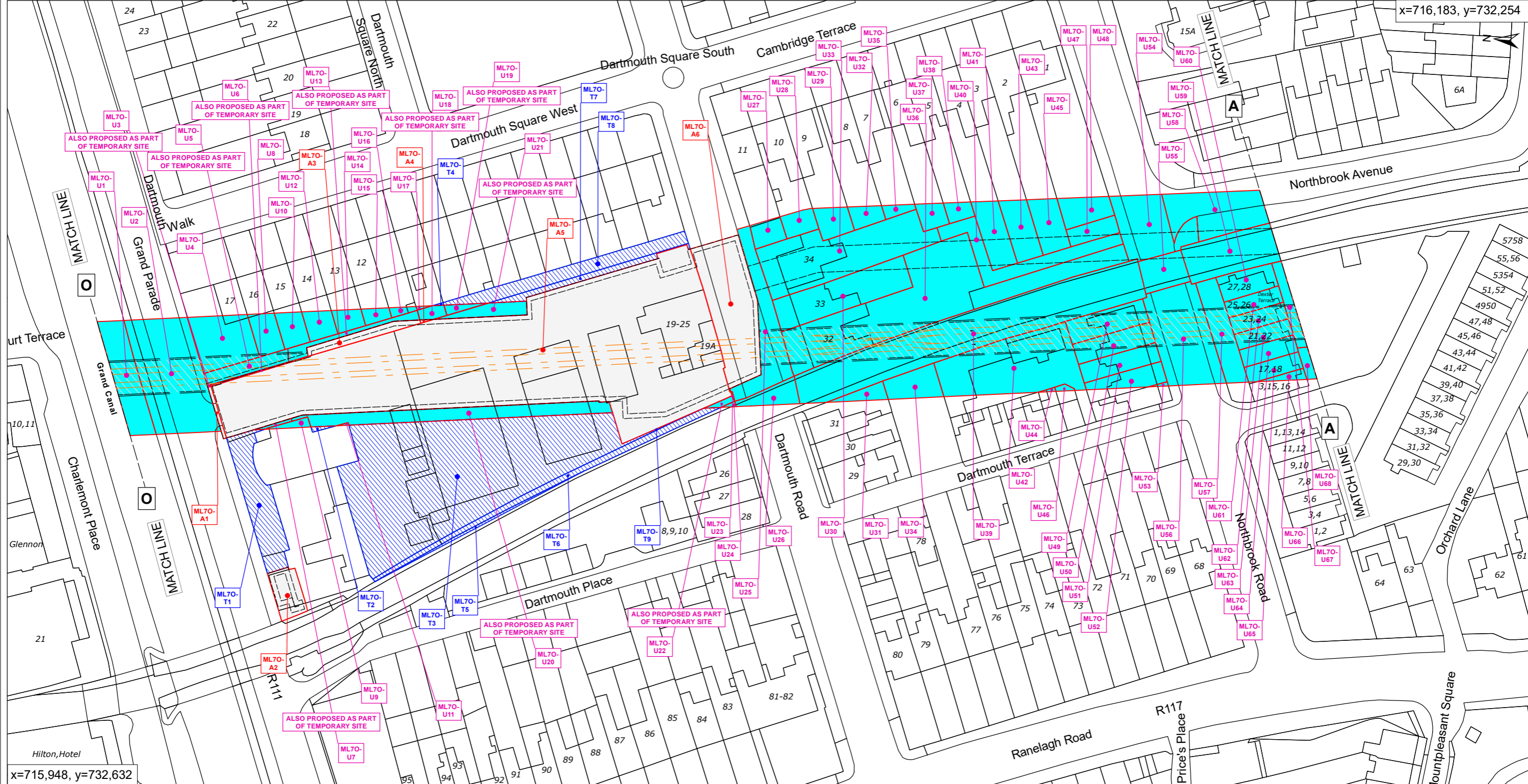


REVISION	DATE	MODIFICATION	STATUS	STATE
P03	04/08/2022		Draft	Published

TITLE:
RAILWAY WORKS
METROLINK - PROPERTY DETAILS
HATCH STREET LOWER TO GRANDE PARADE

DRAWING NUMBER: ML1-JAI-BOR-ROUT_XX-DR-Y-01097

DRAWN: TW	CHECKED: MM	APPROVED: PB
SCALE: 1:1000 @ A3	REVIEWED: AS	
AREA NUMBER: 306	PLAN NUMBER: ML-P 306 E-O	SUBJECT: PROPERTY

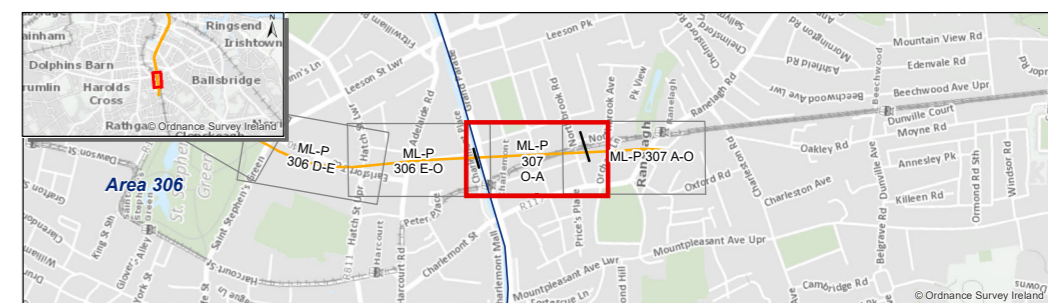


LOCATION PLAN
Map Scale: 1:1000 @ A3

© National Roads Authority (NRA) 1994-2022. This drawing is confidential and the copyright in it is owned by NRA. This drawing must not be either loaned, copied or otherwise reproduced in whole or in part or used for any purpose without the prior permission of NRA. Transport Infrastructure Ireland (TII) is an operational name of the National Roads Authority.

© Bluesky International Ltd. © Ordnance Survey Ireland 2022/ OSi_NMA_273. All elevations are in metres and relate to OSi Geoid Model (OSGM02) Malin Head as defined by existing Project Control. All Co-ordinates are in Irish Transverse Mercator Grid (ITM) as defined by OSi active GPS station Tallaght College (TLLG).

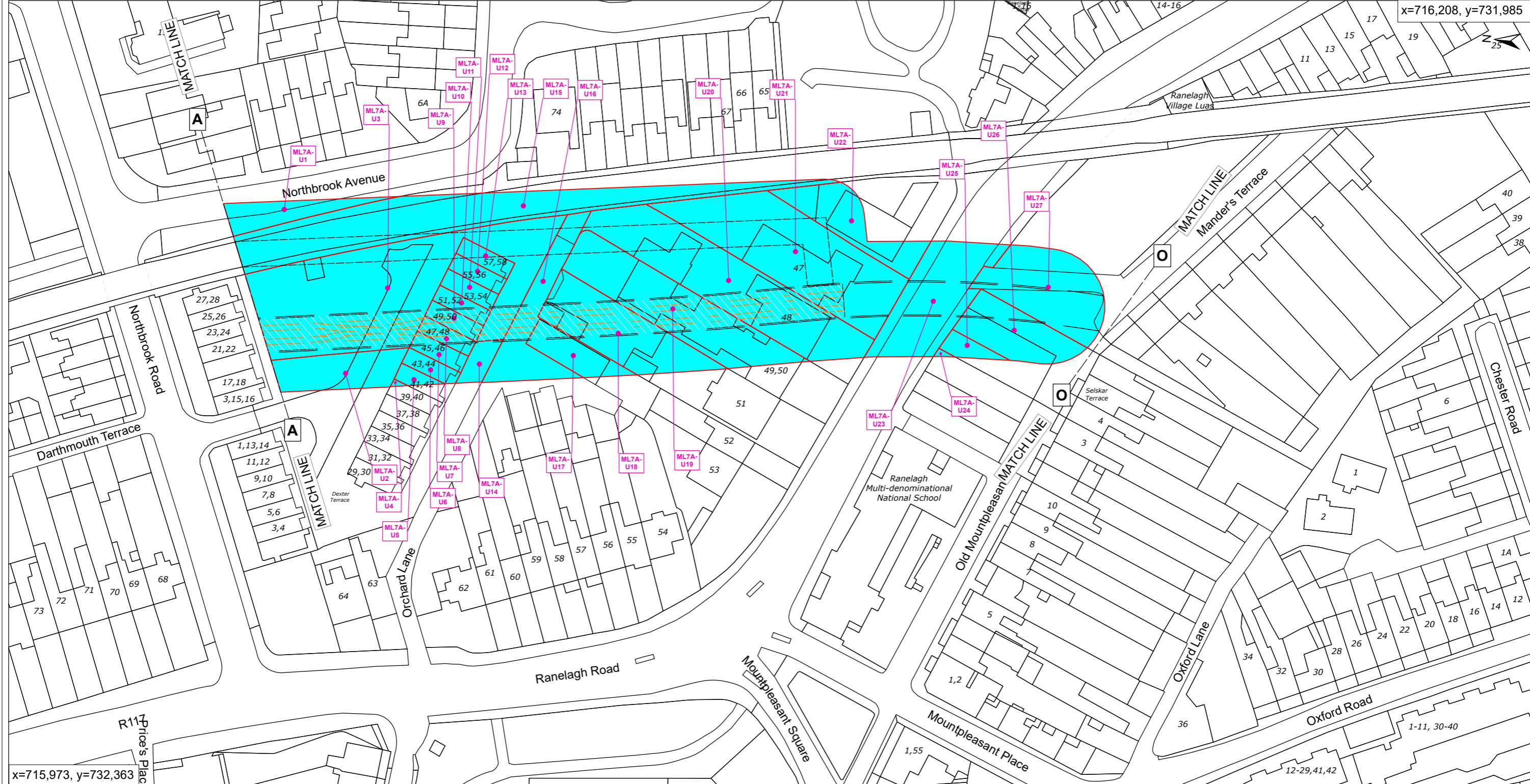
DRAWING LEGEND	
	LAND TAKE REFERENCE NUMBER EXTENT OF PROPOSED ACQUISITION OF LAND
	LAND TAKE REFERENCE NUMBER EXTENT OF PROPOSED ACQUISITION OF SUBSTRATUM LAND
	WAYLEAVE REFERENCE NUMBER EXTENT OF WAYLEAVE / RIGHT OF WAY TO BE ACQUIRED / EXTINGUISHED
	TEMPORARY SITE REFERENCE NUMBER EXTENT OF PROPOSED TEMPORARY SITE
	POSITION OF METRO RAIL TRACKS
	POSITION OF METRO RAIL TRACKS (UNDERGROUND)
	EXTENT OF METRO TUNNEL
	EXISTING BASEMENT REFERENCE NUMBER EXISTING LIGHTWELL (MAY BE AFFECTED OR ACQUIRED) EXISTING BUILDING FACADE EDGE OF EXISTING PAVEMENT
	EXISTING BASEMENT BENEATH - MAY BE AFFECTED OR ACQUIRED (EXACT EXTENT OF BASEMENTS TO BE CLARIFIED)



REVISION	DATE	MODIFICATION	STATUS	STATE
Draft	08/08/2022		Draft	Published

TITLE: RAILWAY WORKS
METROLINK - PROPERTY DETAILS
GRAND PARADE TO NORTHBROOK ROAD

DRAWING NUMBER: ML1-JAI-BOR-ROUT_XX-DR-Y-01098		
DRAWN: TW	CHECKED: MM	APPROVED: PB
SCALE: 1:1000 @ A3	REVIEWED: AS	
AREA NUMBER: 307	PLAN NUMBER: ML-P 307 O-A	SUBJECT: PROPERTY



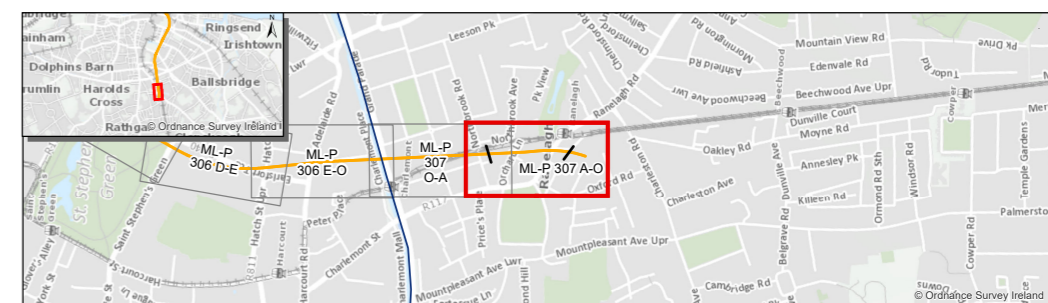
x=715,973, y=732,363

LOCATION PLAN
Map Scale: 1:1000 @ A3

© National Roads Authority (NRA) 1994-2022. This drawing is confidential and the copyright in it is owned by NRA. This drawing must not be either loaned, copied or otherwise reproduced in whole or in part or used for any purpose without the prior permission of NRA. Transport Infrastructure Ireland (TII) is an operational name of the National Roads Authority.

© Bluesky International Ltd. © Ordnance Survey Ireland 2022/ OSi_NMA_273. All elevations are in metres and relate to OSi Geoid Model (OSGM02) Malin Head as defined by existing Project Control. All Co-ordinates are in Irish Transverse Mercator Grid (ITM) as defined by OSi active GPS station Tallaght College (TLLG).

DRAWING LEGEND	
	LAND TAKE REFERENCE NUMBER EXTENT OF PROPOSED ACQUISITION OF LAND
	LAND TAKE REFERENCE NUMBER EXTENT OF PROPOSED ACQUISITION OF SUBSTRATUM LAND
	WAYLEAVE REFERENCE NUMBER EXTENT OF WAYLEAVE / RIGHT OF WAY TO BE ACQUIRED / EXTINGUISHED
	TEMPORARY SITE REFERENCE NUMBER EXTENT OF PROPOSED TEMPORARY SITE
	POSITION OF METRO RAIL TRACKS
	POSITION OF METRO RAIL TRACKS (UNDERGROUND)
	EXTENT OF METRO TUNNEL
	EXISTING BASEMENT REFERENCE NUMBER EXISTING LIGHTWELL (MAY BE AFFECTED OR ACQUIRED) EXISTING BUILDING FACADE
	EDGE OF EXISTING PAVEMENT
	EXISTING BASEMENT BENEATH - MAY BE AFFECTED OR ACQUIRED (EXACT EXTENT OF BASEMENTS TO BE CLARIFIED)



REVISION	DATE	MODIFICATION	STATUS	STATE
P03	04/08/2022		Draft	Published

RAILWAY WORKS
METROLINK - PROPERTY DETAILS
NORTHBROOK ROAD TO RANELAGH ROAD

TITLE: ML1-JAI-BOR-ROUT_XX-DR-Y-01099

DRAWING NUMBER: 307	CHECKED: MM	APPROVED: PB
SCALE: 1:1000 @ A3	REVIEWED: AS	
AREA NUMBER: 307	PLAN NUMBER: ML-P 307 A-O	SUBJECT: PROPERTY